

Read Carefully These Instructions and Suggestions to Clerks and Others Using

COTT FAMILY NAME INDEXES

THE SUB INDEX

1. Write names on the Sub-Index plain and in as bold a hand as possible. Don't make n like u. Don't try to subdivide names on Sub-Index further than is arranged by the scheme here laid out. That is, if Baker is the first name for the column, *Bae to Bak*, write Baker on the first dark ruled line followed by Baer if it should happen to be the second name of that group, on the second dark ruled line, and so on.

2. A name is written but once on the Sub-Index (except as noted in the next paragraph), no matter how many times the same name is repeated on the Main Index. Following the name is a column in which is written the page of the Main Index, where all entries of this name are to be placed.

3. Names similar in sound but spelled differently should be grouped together on the Main Index, and each variety of spelling noted on the Sub-Index, under its proper sub-divisions. Thus:

Bair-Bare-Baer	Lowery-Lowry
Bear-Baehr	Lourie, etc.
Shafer-Schafer	Snyder-Snider
Sheffer-Shaefer	Schneider-Schnider
Reed-Reed-Reid	Keyser-Keiser-Kizer
Kline-Klein	Pearson-Pierson

4. Names like *Schneider* and *Snyder* should appear in Sub-Index under *Sc* and also *Sn*; *Pearson* and *Pierson* under *Pe* and *Pi*, etc. However, no notice of more than one style of spelling a name need be taken—and that the way it is spelled on the record—until it is spelled differently in a subsequent entry.

5. Odd names falling to the same Sub-Index column may be grouped together on the Main Index. For example, the names Debler, Dedman, Debroski and Deator being odd, and likely to be infrequent and all belonging to the same Sub-Index column, could be given the same page on the Main Index, and write in the column in red ink, "For names not listed here, see page....."

6. Sub-Indexes can be renewed and rewritten at very little expense and it is so planned that this can be done in after years if they become defaced and worn.

This Index in loose leaf form is continuous and expansive. When the Binder becomes filled to its capacity, get another Binder and carry one or more letters into the new Binder. Continue doing this when necessary until you have a Binder for each sub-division or unit. It is thus designed to be a Continuous Index for a long period of years.

THE MAIN INDEX

7. Family Names appear together on the Main Index, the Sub-Index being a guide to the page on which such Family Names will be found.

8. If there are three or more columns on the page of the Main Index for given names, write the given name or names in the column in which the initial letter of first given name appears at head of column. By careful writing two given names can occupy the same line, one above the other, so that six given names, if two properly fall to each column can be entered on one line. When more than two fall to a column make a complete new line for each two thus remaining.

9. In paging the Main Index, each sub-division or unit indicated by the extension tab begins with page 1. On the back of that sheet is page 2, followed by pages 3, 4, 5, 6, etc. When more sheets are needed add them continuing the paging in regular order.

10. Add a sheet immediately following a group requiring additional space, giving it the same page as the page continued. Preferably with red ink letter number these pages thus: 2a, 2b, 2c, 2d; 4a, 4b, 4c, etc.

11. Don't try to arrange Family Name Groups in any particular order on the Main Index, except to have "A" names separated from the "B's" and so on. Austin can go on pg. 1, Armstrong p. 3, Abbott p. 5, Allen p. 7, or on any right hand oddly numbered page. If any order is attempted it should be to put the largest groups in front, but this is only a matter of convenience. After several years, when time has demonstrated that a name is not likely to fill both pages of a sheet, the left hand or evenly numbered pages may be used for a Name Group. After a still longer period and a name has only one or two entries on a page a new name may be given on the lower half of the same page.

If any point is not clear to you when beginning the Index or continuing its use, always feel free to write the manufacturer, who will cheerfully reply to any questions regarding the proper working of the system.

C. M. Cott
Registered U. S. Patent Office

An Identifying
Trade Mark

THIS SUB-INDEX

IS AN INDEX TO THE GENERAL
INDEX OF WHICH IT IS A PART

The pages of the General Index devoted to this Initial Letter follows immediately after this Sub-Index. Figures opposite the name indicate the page where entries are made.

EXTENSION TABS or the book itself represent the first unit of subdivision and refer to Surname Initials.

MARGINAL CUTS represent the second unit of subdivision, and are usually the Second Letter of Surname, or Guide Letters.

THE BLOCKS or *COLUMNS* on the Sub-Index, still further subdivide Names, according to the designations printed thereon.

The General Index can be ruled in any manner required, and is adapted for the indexing of all kinds of records, and for any number of names from 10,000 up to 1,000,000 or more.

COTT INDEXING SYSTEMS FOR PUBLIC
RECORDS AND COMMERCIAL USE

Patented by C. M. Cott and Patents Pending

THE COTT INDEX COMPANY

INDEX BOOKS AND INDEX SYSTEMS INSTALLED
FOR STATE, COUNTY AND MUNICIPAL RECORDS

Loose Leaf Indexes and Loose Leaf Records

COLUMBUS, OHIO, U. S. A.

THE COTT INDEX CO. Index Specialists Since 1888 COLUMBUS, OHIO

U. S. Copyright No. 103632

GRANTEE FILING DOCKET AND GENERAL INDEX TO REALTY DEEDS AND MORTGAGES — Echols County, Ga.

REG. U. S. PAT. OFFICE *Cott* County Indexes Since 1888
An Identifying Trade Mark

Locate Family Name by Front Index

COTT FAMILY NAME INDEX No. 8 © 1949
Made by The Cott Index Company, Columbus, Ohio
Sold by Marshall & Bruce Co., Nashville, Tennessee

(1)

GRANTEES FAMILY NAMES	GIVEN NAMES A B C D E F G H	GIVEN NAMES I J K L M N O	GIVEN NAMES P Q R S T U V W X Y Z	GRANTORS	DATE OF FILING				DATE OF INSTRUMENT			DATE OF RECORD			LOCATION OF PROPERTY OR OTHER DESCRIPTION	KIND OF INST.	BOOK	PAGE
					Month	Day	Year	Hr. M.	Month	Day	Year	Month	Day	Year				
Tatch	Edna Deeks			Ray Fredrick Tatch (Estate) (by Probate Court)	11	16	79	1:45 PM	10	1	79	11	16	79	Certificate of Twelve Months Support	Certifi- cate	18	487

GRANTEE FILING DOCKET AND GENERAL INDEX TO REALTY DEEDS AND MORTGAGES — Echols County, Ga.

EST. IN 1858
PAT. OFFICE *Chas. McKee*
County Indexes Since 1888
An Identifying Trade Mark

🔍 Locate Family Name by Front Index

COTT FAMILY NAME INDEX No. 8 © 1949
Made by The Cott Index Company, Columbus, Ohio
Sold by Marshall & Irvine Co., Nashville, Tennessee

(2)

GRANTEES FAMILY NAMES	GIVEN NAMES ABCDEFGHIJ	GIVEN NAMES KLMNO	GIVEN NAMES PQRSTUVWXYZ	GRANTORS	DATE OF FILING			DATE OF INSTRUMENT			DATE OF RECORD			LOCATION OF PROPERTY OR OTHER DESCRIPTION	KIND OF INST.	BOOK	PAGE	
					Month	Day	Year	Hr. M.	Month	Day	Year	Month	Day					Year
Taylor	Florence			Fred Mobley, et.al.	9	5	34	10:00 AM	9	5	27	9	5	34	12th Dist, LL 77 1/4 A.	W/D	Y	386
Taylor		Nettie		W. A. Jackson	7	23	37	11:00 AM	5	8	25	7	26	37	1306 Militia Dist, LL 77 Town Lot 11 Block 136	W/D	Z	80
Taylor	Alice Pearl Davis			L. S. Davis	11	29	61	8:40 AM	10	31	61	11	29	61	11th Dist, LL 433 4 A., et.al.	W/D	7	552
Taylor	Alice Pearl Davis			Alice Herrin Davis	1	15	62	1:20 PM	1	5	62	1	16	62	11th Dist, LL 430 3 A., et.al.	W/D	7	582
Taylor	Alice Pearl, et.al.			The Langdale Company	12	19	68	8:45 AM	12	16	68	12	19	68	11th Dist, 8,446 A.	S/D	10	206
Taylor	Guy W., Jr.			M. M. McDonald	7	18	75	9:30 AM	7		75	7	18	75	13th Dist, LL 460 1 A.	W/D	14	601
Taylor	Guy W., Jr.			M. M. McDonald	10	16	75	9:20 AM	10		75	10	16	75	13th Dist, LL 460	W/D	15	70
Taylor		James W., Jr., et.al.		Ferman F. Staten	5	25	79	4:15 PM	5	25	79	5	25	79	3 Acres, Staten Subdivision Lots 61,65,67	W/D	18	286
Taylor	Devonne, et.al.			Ferman F. Staten	5	25	79	4:15 PM	5	25	79	5	25	79	3 Acres, Staten Subdivision Lots 61,65,67	W/D	18	286
Taylor		Jimmy, et.al.		Ferman F. Staten	7	26	79	10:00 AM	7	16	79	7	26	79	16th Dist, LL 49 .31 A. Staten Subdivision Lot 68	W/D	18	376
Taylor	Devonne, et.al.			Ferman F. Staten	7	26	79	10:00 AM	7	16	79	7	26	79	16th Dist, LL 49 .31 A. Staten Subdivision Lot 68	W/D	18	376
Taylor		Norman, Sr.		Belle Bennett	7	30	79	12:05 PM	7	30	79	7	30	79	16th Dist, LL 50 Town of Statenville Lots 1,2,3,4 Block P	W/D	18	390

GRANTEE FILING DOCKET AND GENERAL INDEX TO REALTY DEEDS AND MORTGAGES — Echols County, Ga.

REG. U. S. PAT. OFFICE *Chambers* County Indices Since 1888
An Identifying Trade Mark

👉 Locate Family Name by Front Index

COTT FAMILY NAME INDEX No. 0 © 1949
Made by The Cott Index Company, Columbus, Ohio
Sold by Marshall & Lister Co., Nashville, Tennessee

(3)

GRANTEES FAMILY NAMES	GIVEN NAMES ABCDEFGH	GIVEN NAMES IJKLMNO	GIVEN NAMES PQRSTUVWXYZ	GRANTORS	DATE OF FILING				DATE OF INSTRUMENT			DATE OF RECORD			LOCATION OF PROPERTY OR OTHER DESCRIPTION	KIND OF INST.	BOOK	PAGE
					Month	Day	Year	Hr. M.	Month	Day	Year	Month	Day	Year				
Tedder			Ruth Zeigler, et. al.	Nolie Stenson Zeigler, et. al.	2	27	70	2:00 PM	1		70	3	3	70	11th Dist, LL 442 75 A.	W/D	10	422

GRANTEE FILING DOCKET AND GENERAL INDEX TO REALTY DEEDS AND MORTGAGES — Echols County, Ga.

1940 U. S. PAT. OFFICE *Cott* County Indexes Since 1888 An Identifying Trade Mark

Locate Family Name by Front Index


COTT FAMILY NAME INDEX No. 0 © 1949
Made by The Cott Index Company, Columbus, Ohio
Sold by Marshall & Bruce Co., Nashville, Tennessee

(4)

GRANTEES FAMILY NAMES	GIVEN NAMES A B C D E F G H	GIVEN NAMES I J K L M N O	GIVEN NAMES P Q R S T U V W X Y Z	GRANTORS	DATE OF FILING				DATE OF INSTRUMENT			DATE OF RECORD			LOCATION OF PROPERTY OR OTHER DESCRIPTION	KIND OF INST.	BOOK	PAGE	
					Month	Day	Year	Hr. M.	Month	Day	Year	Month	Day	Year					
Temple	Bulah			C. H. Herndon	1	16	30	3:00 PM	6	11	28	1	28	30	12th Dist, Block 117	Town of Haylow Lot 1,2	W/D	X	478

GRANTEE FILING DOCKET AND GENERAL INDEX TO REALTY DEEDS AND MORTGAGES — Echols County, Ga.

410 1/2 N. 1st. Office
 County Indexes Since 1888
 An Identifying Trade Mark


 Locate Family Name by Front Index

COTT FAMILY NAME INDEX No. 0 © 1949
 Made by The Cott Index Company, Columbus, Ohio
 Sold by Marshall & Lince Co., Nashville, Tennessee

(5)

GRANTEES FAMILY NAMES	GIVEN NAMES A B C D E F G H	GIVEN NAMES I J K L M N O	GIVEN NAMES P Q R S T U V W X Y Z	GRANTORS	DATE OF FILING				DATE OF INSTRUMENT			DATE OF RECORD			LOCATION OF PROPERTY OR OTHER DESCRIPTION	KIND OF INST.	BOOK	PAGE
					Month	Day	Year	Hr. M.	Month	Day	Year	Month	Day	Year				
Terrell	F. J.			Frank Pierce	1	6	41	2:00 PM	11	20	23	1	7	41	11th Dist, LL 491 30 A.	W/D	Z	527

GRANTEE FILING DOCKET AND GENERAL INDEX TO REALTY DEEDS AND MORTGAGES — Echols County, Ga.

NEW U. S. PAT. OFFICE *Raymond* County Indexes Since 1888
An Identifying Trade Mark

Locate Family Name by Front Index

COTT FAMILY NAME INDEX No. 0 © 1948
Made by The Cott Index Company, Columbus, Ohio
Sold by Marshall & Jones Co., Nashville, Tennessee

(6)

GRANTEES FAMILY NAMES	GIVEN NAMES A B C D E F G H	GIVEN NAMES I J K L M N O	GIVEN NAMES P Q R S T U V W X Y Z	GRANTORS	DATE OF FILING				DATE OF INSTRUMENT			DATE OF RECORD			LOCATION OF PROPERTY OR OTHER DESCRIPTION	KIND OF INST.	BOOK	PAGE
					Month	Day	Year	Hr. M.	Month	Day	Year	Month	Day	Year				
Tharrin			Nataline R. (Mrs.), et. al.	St. Regis Paper Compzny	1	29	75	8:30 AM	10	22	74	1	29	75	11th Dist, LL 487 .918 A.	Q/C/D	14	246

GRANTEE FILING DOCKET AND GENERAL INDEX TO REALTY DEEDS AND MORTGAGES — Echols County, Ga.

EST. 1858
PAT. OFFICE *Chas. McClellan* County Indexer Since 1888
An Identifying Trade Mark

Locate Family Name by Front Index

COTT FAMILY NAME INDEX No. 1 © 1949
Made by The Cott Index Company, Columbus, Ohio
Sold by Marshall & Bruce Co., Nashville, Tennessee

(7)

GRANTEES FAMILY NAMES	GIVEN NAMES A B C D E F G H	GIVEN NAMES I J K L M N O	GIVEN NAMES P Q R S T U V W X Y Z	GRANTORS	DATE OF FILING				DATE OF INSTRUMENT			DATE OF RECORD			LOCATION OF PROPERTY OR OTHER DESCRIPTION	KIND OF INST.	BOOK	PAGE
					Month	Day	Year	Hr. M.	Month	Day	Year	Month	Day	Year				
Theroit	Garland			Ferman Staten	2	9	71	9:30 AM	4	14	70	2	9	71	16th Dist, LL 50 1 A.	W/D	11	91

GRANTEE FILING DOCKET AND GENERAL INDEX TO REALTY DEEDS AND MORTGAGES — Echols County, Ga.

NEW YORK COUNTY INDEXES SINCE 1888
 THE OFFICE OF THE COUNTY CLERK
 An Identifying Trade Mark

Locate Family Name by Front Index

COTT FAMILY NAME INDEX No. 0 © 1948
 Made by The Cott Index Company, Columbus, Ohio
 Sold by Marshall & Bruce Co., Nashville, Tennessee

GRANTEES FAMILY NAMES	GIVEN NAMES ABCDEFGHIJ	GIVEN NAMES KLMNO	GIVEN NAMES PQRSTUVWXYZ	GRANTORS	DATE OF FILING				DATE OF INSTRUMENT			DATE OF RECORD			LOCATION OF PROPERTY OR OTHER DESCRIPTION	KIND OF INST.	BOOK	PAGE	
					Month	Day	Year	Hr.	M.	Month	Day	Year	Month	Day					Year
Thomas			R. T., et.al.	W. B. Prescott	4	18	28	4:00	PM	4	11	28	5	3	28	16th Dist, LL 230 25 A. LL 175 153 A.	T/L	X	86
Thomas			W. E. (Judge)	W. E. Wetherington						8	8	30	8	11	30	13th Dist, LL 501 148 A. Land Registration	L/R	X	532
Thomas			W. E.	Joseph Lee Wetherington						8	8	30	8	11	30	13th Dist, LL 501 343 A., et.al. Land Registration	L/R	X	533
Thomas	Frank, Dr.			L. M. Henderson		6	12	33	10:00 AM	6	12	33	6	14	33	16th Dist, LL 50 1 A.	W/D	Y	208
Thomas		Noah		A. M. Herndon (Mrs.)		3	5	51	10:00 AM	3	3	51	3	14	51	13th Dist, LL 293 1 A.	W/D	A3	476
Thomas	Aaron			West Phillips		3	15	54	8:00 AM	12	6	52	3	16	54	11th Dist, LL 401 1/2 A. Town of Howell	W/D	A4	479
Thomas			Tommy Lee	D. B. Daniels, et.al.		9	13	62	8:30 AM	8	24	62	9	14	62	16th Dist, LL 43 Herctoma Lot 3 Block V	W/D	8	92
Thomas			Tommy Lee	All South Mortgage of Macon, Inc.		5	12	69	8:40 AM	4	10	69	5	12	69	Satisfaction of Security Deed	Satis. S/D	10	280
Thomas		Mariah		Aldora Grisson		3	16	70	10:00 AM	3	16	70	3	17	70	12th Dist, LL 77	W/D	10	430
Thomas		James S., et.al.		Farmers Home Administration		1	12	79	1:15 PM	1	3	79	1	12	79	16th Dist, LL 43 Daniels & Herndon Estates Lot 26 Block B	Q/C/D	17	945
Thomas		Lillie G., et.al.		Farmers Home Administration		1	12	79	1:15 PM	1	3	79	1	12	79	16th Dist, LL 43 Daniels & Herndon Estates Lot 26 Block B.	Q/C/D	17	945
Thomas			Theodore	King S. Dillon		7	30	79	1:45 PM	7	11	79	7	30	79	Town of Haylow Lot 1 Block 135	W/D	18	391
Thomas		James S.		Ferman F. Staten		3	7	80	3:15 PM	1	28	80	3	7	80	16th Dist, LL 49 1 A. Staten Subdivision Lots 12,20	W/D	18	654

GRANTEE FILING DOCKET AND GENERAL INDEX TO REALTY DEEDS AND MORTGAGES — Echols County, Ga.

County Indexes Since 1888
 An Identifying Trade Mark

Locate Family Name by Front Index

COTT FAMILY NAME INDEX No. 1 © 1949
 Made by The Cott Index Company, Columbus, Ohio
 Sold by Marshall & Jones Co., Nashville, Tennessee

(9)

GRANTEES FAMILY NAMES	GIVEN NAMES ABCDEFGHIH	GIVEN NAMES IJKLMNO	GIVEN NAMES PQRSTUVWXYZ	GRANTORS	DATE OF FILING				DATE OF INSTRUMENT				DATE OF RECORD				LOCATION OF PROPERTY OR OTHER DESCRIPTION	KIND OF INST.	BOOK	PAGE
					Month	Day	Year	Hr. M.	Month	Day	Year	Month	Day	Year						
Thompson	E. F.			Roy Crews	11	16	43	11:00 AM	11	13	43	11	17	43	16th Dist, LL 191,192,193	M/D	A1	249		
Thompson	E. F., Dr.			H. F. Rogers	10	7	46	10:00 AM	10	5	46	10	10	46	16th Dist, LL 189 300 A.	M/D	A2	492		
Thompson	E. F.			Roy Crews	11	14	46	12:00 N	11	9	46	12	3	46	16th Dist, LL 191,192 122.5 A.	M/D	A2	513		
Thompson	E. F., Dr.			Roy Crews	9	16	55	8:00 AM	9	13	55	10	12	55	16th Dist, LL 191,176 122 1/2 A.	L/D	5	209		
Thompson		Lawrence, et.al.		Daniels & Herndon, et.al.	9	7	60	2:10 PM	9	5	60	9	8	60	16th Dist, LL 43 Herctoma Lot 5 Block Y	W/D	5	295		
Thompson		Lillie Mae et.al.		Daniels & Herndon, et.al.	9	7	60	2:10 PM	9	5	60	9	8	60	16th Dist, LL 43 Herctoma Lot 5 Block Y	W/D	7	295		
Thompson	E. F., Dr.			Roy Crews	10	18	61	12:45 PM	10	5	61	10	19	61	16th Dist, LL 191,192, et.al.	L/D	7	497		
Thompson	Eva Culpepper Carter(Mrs.)	et.al.		James Calvin Carter(Estate),et.al.	3	29	63	1:00 PM	6	9	42	3	29	63	Transfer & Assignment of Security Deed and Land	Transfer	8	205		
Thompson	E. F.			Roy Crews	9	16	64	10:05 AM	9	15	64	9	21	64	16th Dist, LL 191,192	L/D	8	487		
Thompson	Freddie B., et.al.			Lawrence Thompson, et.al.	5	22	68	8:45 AM	5	17	67	5	22	68	16th Dist, LL 43 Herctoma Lot 5 Block Y	W/D	10	86		
Thompson		Lawrence, et.al.		Freddie B. Thompson, et.al.	9	22	70	12:00 N	9	15	70	9	22	70	16th Dist, LL 43 Herctoma Lot 5 Block Y	W/D	11	5		
Thompson		Lillie Mae et.al.		Freddie B. Thompson, et.al.	9	22	70	12:00 N	9	15	70	9	22	70	16th Dist, LL 43 Herctoma Lot 5 Block Y	W/D	11	5		
Thompson		Lawrence		Mid-State Homes	6	21	71		6	26	67	6	22	71	Cancellation of Security Deed	CANC	11	259		
Thompson		Lawrence, et.al.		All-South Mortgage, Inc., et.al.	6	21	71		3	29	71	6	22	71	Satisfaction of Security Deed	Satis. S/D	11	259		
Thompson		Lillie Mae, et.al.		All-South Mortgage, Inc., et.al.	6	21	71		3	25	71	6	22	71	Satisfaction of Security Deed	Satis. S/D	11	259		
Thompson		Lawrence, et.al.		Bryant Lodge # 22 (by Trustees), et.al.	11	27	74	1:15 AM	11	25	74	11	27	74	16th Dist, LL 43 Herctoma Lot 4 Block Y	W/D	14	202		

GRANTEE FILING DOCKET AND GENERAL INDEX TO REALTY DEEDS AND MORTGAGES — Echols County, Ga.

(9)

REG. U. S. PAT. OFFICE *Chas. McCorkle* County Indexes Since 1868 An Identifying Trade Mark

👉 Locate Family Name by Front Index

COTT FAMILY NAME INDEX No. 0 © 1949
Made by The Cott Index Company, Columbus, Ohio
Sold by Marshall & Bruce Co., Nashville, Tennessee

GRANTEES FAMILY NAMES	GIVEN NAMES ABCDEFGHIJ	GIVEN NAMES KLMNOP	GIVEN NAMES QRSTUVWXYZ	GRANTORS	DATE OF FILING				DATE OF INSTRUMENT			DATE OF RECORD			LOCATION OF PROPERTY OR OTHER DESCRIPTION	KIND OF INST.	BOOK	PAGE
					Month	Day	Year	Hr. M.	Month	Day	Year	Month	Day	Year				
Thompson		Lillie Mae, et.al.		Bryant Lodge # 22 (by Trustees), et.al.	11	27	74	11:15 AM	11	25	74	11	27	74	16th Dist, LL 43 Herctoma Lot 4 Block Y	W/D	14	202

GRANTEE FILING DOCKET AND GENERAL INDEX TO REALTY DEEDS AND MORTGAGES — Echols County, Ga.

REV. U. S. PAT. OFFICE *Cott* County Indexes Since 1888
An Identifying Trade Mark

Locate Family Name by Front Index

COTT FAMILY NAME INDEX No. 8 © 1949
Made by The Cott Index Company, Columbus, Ohio
Sold by Marshall & Bruce Co., Nashville, Tennessee

(10)

GRANTEES FAMILY NAMES	GIVEN NAMES ABCDEFGHIH	GIVEN NAMES IJKLMNO	GIVEN NAMES PQRSTUVWXYZ	GRANTORS	DATE OF FILING				DATE OF INSTRUMENT			DATE OF RECORD			LOCATION OF PROPERTY OR OTHER DESCRIPTION	KIND OF INST.	BOOK	PAGE
					Month	Day	Year	Hr. M.	Month	Day	Year	Month	Day	Year				
Thornton	Allen			L. H. Rentz (Mrs.)	3	3	44	3:30 PM	2	2	44	3	9	44	11th Dist, LL 399 635 A., et.al.	O/G/M Lease	A1	291
Thornton	Allen			John Rewis (Estate)	3	13	44	11:00 AM	3	2	44	3	14	44	13th Dist, LL 81 2,760 A., et.al. Will & Joe Rewis executors	M/R/R/T	A1	295
Thornton	Allen			Will Rewis	3	13	44	11:00 AM	3	2	44	3	14	44	13th Dist, LL 80 100 A., et.al.	M/R/R/T	A1	296
Thornton	Allen			Will Rewis, et.al.	3	30	44	4:00 PM	3	2	44	4	6	44	13th Dist, LL 79,80 345 A.	O/G/M Lease	A1	376
Thornton	Allen			John Rewis (Estate)	3	30	44	4:00 PM	3	2	44	4	6	44	13th Dist, LL 68 2,750 A.	O/G/M Lease	A1	378
Thornton			Randall	Mary Thornton	7	24	50	10:00 AM	7	24	50	7	24	50	11th Dist, LL 347 1 A.	W/D	A3	365
Thornton			Randall	Fred Carter	3	23	51	3:30 PM	3	7	51	3	27	51	11th Dist, LL 345 10.3 A.	W/D	A3	482
Thornton		Johannie, et.al.		Mary Thornton (Deceased), et.al.	6	17	55	8:00 AM	4	11	55	6	28	55	11th Dist, LL 346,347 41 A.	I	5	163
Thornton		Iman, et.al.		Mary Thornton (Deceased), et.al.	6	17	55	8:00 AM	4	11	55	6	28	55	11th Dist, LL 346,347 41 A.	I	5	163
Thornton		Oscar, et.al.		Mary Thornton (Deceased), et.al.	6	17	55	8:00 AM	4	11	55	6	28	55	11th Dist, LL 346,347 41 A.	I	5	163
Thornton		Shabbie, et.al.		Mary Thornton (Deceased), et.al.	6	17	55	8:00 AM	4	11	55	6	28	55	11th Dist, LL 346,347 41 A.	I	5	163
Thornton			Randall	Fred Carter	5	24	56	8:00 AM	5	22	56	5	25	56	11th Dist, LL 345	W/D	5	381
Thornton			Randall	Fred Carter	4	12	57	9:00 AM	4	11	57	4	12	57	11th Dist, LL 345	Q/C/D	6	44
Thornton		Nancy		Fred Carter	3	22	60	1:55 PM	3	7	60	3	22	60	11th Dist, LL 345	W/D	7	234
Thornton		Idona		Fred Carter	5	27	60	8:15 AM	3	7	60	5	27	60	11th Dist, LL 345	W/D	7	250
Thornton		Marcus		Nancy Thornton	5	22	64	2:00 PM	6	15	63	5	25	64	11th Dist, LL 345	W/D	8	449

GRANTEE FILING DOCKET AND GENERAL INDEX TO REALTY DEEDS AND MORTGAGES — Echols County, Ga.

(10)

NEW U.S. PAT. OFFICE *Chem-Chek* County Indexes Since 1888 An Identifying Trade Mark

🔍 Locate Family Name by Front Index

COTT FAMILY NAME INDEX No. 0 © 1949
Made by The Cott Index Company, Columbus, Ohio
Sold by Marshall & Bruce Co., Nashville, Tennessee

GRANTEES FAMILY NAMES	GIVEN NAMES ABCDEFGHIJ	GIVEN NAMES KLMNO	GIVEN NAMES PQRSTUVWXYZ	GRANTORS	DATE OF FILING				DATE OF INSTRUMENT			DATE OF RECORD			LOCATION OF PROPERTY OR OTHER DESCRIPTION	KIND OF INST.	BOOK	PAGE
					Month	Day	Year	Hr. M.	Month	Day	Year	Month	Day	Year				
Thornton			Willie Lee	Bennie J. Martin, et.al.	5	25	64	9:20 AM	5	23	64	5	25	64	11th Dist, LL 345	W/D	8	450
Thornton			R. J.	Marcus Thornton	5	26	64	10:15 AM	5	25	64	5	26	64	11th Dist, LL 345	W/D	8	451
Thornton			R. J.	Randall Thornton	8	2	65	12:30 PM	5	15	65	8	3	65	11th Dist, LL 345	W/D	9	95
Thornton	Albert			R. J. Thornton	3	24	69	1:00 PM	9	3	68	3	6	69	11th Dist, LL 345	W/D	10	263
Thornton			Willie Lee	Danny Lee Thornton	12	16	70	9:10 AM	12	14	70	12	16	70	11th Dist, LL 345	W/D	11	69
Thornton			Willie Lee	D. B. Daniels, et.al.	5	28	71	9:10 AM	5	3	71	5	31	71	16th Dist, LL 53	W/D	11	254
Thornton		Keith		Willie Lee Thornton	12	5	79	1:30 PM	5	28	71	12	5	79	11th Dist, LL 345	W/D	18	502

GRANTEE FILING DOCKET AND GENERAL INDEX TO REALTY DEEDS AND MORTGAGES — Echols County, Ga.

EST. 1878 County Indexes Since 1888
 242 OFFICE *Cott* An Identifying Trade Mark

Locate Family Name by Front Index

COTT FAMILY NAME INDEX No. 0 © 1949
 Made by The Cott Index Company, Columbus, Ohio
 Sold by Marshall & Simon Co., Nashville, Tennessee

GRANTEES FAMILY NAMES	GIVEN NAMES A B C D E F G H	GIVEN NAMES I J K L M N O	GIVEN NAMES P Q R S T U V W X Y Z	GRANTORS	DATE OF FILING				DATE OF INSTRUMENT			DATE OF RECD			LOCATION OF PROPERTY OR OTHER DESCRIPTION	KIND OF INST.	BOOK	PAGE
					Month	Day	Year	Hr. M.	Month	Day	Year	Month	Day	Year				
Tillman	G. I., Jr., et.al.			M. M. McDonald	1	9	73	8:30 AM	12	27	72	1	9	73	13th Dist, LL 460 2 A.	W/D	12	285
Tillman	J. G., et.al.			M. M. McDonald	1	9	73	8:30 AM	12	27	72	1	9	73	13th Dist, LL 460 2 A.	W/D	12	285

GRANTEE FILING DOCKET AND GENERAL INDEX TO REALTY DEEDS AND MORTGAGES — Echols County, Ga.

REG. U. S. PAT. OFFICE *Beaumont* County Indexes Since 1888 An Identifying Trade Mark

Locate Family Name by Front Index

COTT FAMILY NAME INDEX No. 0 © 1949
Made by The Cott Index Company, Columbus, Ohio
Sold by Marshall & Bruce Co., Nashville, Tennessee

(12)

GRANTEES FAMILY NAMES	GIVEN NAMES ABCDEFGHIJ	GIVEN NAMES KLMNOP	GIVEN NAMES QRSTUVWXYZ	GRANTORS	DATE OF FILING				DATE OF INSTRUMENT			DATE OF RECORD			LOCATION OF PROPERTY OR OTHER DESCRIPTION	KIND OF INST.	BOOK	PAGE
					Month	Day	Year	Mo.	Day	Year	Month	Day	Year					
Timmerman			W. L.	Fred Mobley, et.al.	9	5	34	10:00 AM	9	5	27	9	5	34	12th Dist, LL 77 1/4 A. Town of Haylow	W/D	Y	386
Timmerman		J. W.		Bertha Gasque	2	8	38	4:15 PM	9	28	37	2	11	38	11th Dist, LL 519 15 A.	W/D	Z	196
Timmerman		J. W.		W. T. Green, et.al.	2	8	38	3:00 PM	9	28	37	2	11	38	11th Dist, LL 519 15 A.	W/D	Z	197

GRANTEE FILING DOCKET AND GENERAL INDEX TO REALTY DEEDS AND MORTGAGES — Echols County, Ga.

PAT. OFFICE *Ree McClellan* County Indexes Since 1888
 An Identifying Trade Mark

Locate Family Name by Front Index

COTT FAMILY NAME INDEX No. 1 © 1949
 Made by The Cott Index Company, Columbus, Ohio
 Sold by Marshall & Bruce Co., Nashville, Tennessee

(13)

GRANTEES FAMILY NAMES	GIVEN NAMES A B C D E F G H	GIVEN NAMES I J K L M N O	GIVEN NAMES P Q R S T U V W X Y Z	GRANTORS	DATE OF FILING				DATE OF INSTRUMENT			DATE OF RECORD			LOCATION OF PROPERTY OR OTHER DESCRIPTION	KIND OF INST.	BOOK	PAGE
					Month	Day	Year	Hr. M.	Month	Day	Year	Month	Day	Year				
Tindel	H.			J. P. Carter	1	15	38	2:00 PM	1	12	37	1	15	38	11th Dist, LL 519 100 A., et.al.	W/D	Z	176

GRANTEE FILING DOCKET AND GENERAL INDEX TO REALTY DEEDS AND MORTGAGES — Echols County, Ga.

PAT. OFFICE *Chas. McClellan*
 County Indexes Since 1868
 An Identifying Trade Mark


Locate Family Name by Front Index

CITY FAMILY NAME INDEX No. 8 © 1949
 Made by The Cott Index Company, Columbus, Ohio
 Sold by Marshall & Lewis Co., Nashville, Tennessee

(14)

GRANTEES FAMILY NAMES	GIVEN NAMES ABCDEFGHIJ	GIVEN NAMES KLMNOP	GIVEN NAMES QRSTUVWXYZ	GRANTORS	DATE OF FILING				DATE OF INSTRUMENT			DATE OF RECORD			LOCATION OF PROPERTY OR OTHER DESCRIPTION	KIND OF INST.	BOOK	PAGE
					Month	Day	Year	Hr. M.	Month	Day	Year	Month	Day	Year				
Tippins		J. W.		A. J. Baldwin	1	8	49	6:00 PM	2	16	14	1	20	49	12th Dist, LL 153, et.al. 1,225 A. Clinch Co., Certified Copy of Deed	Deed	A3	237

GRANTEE FILING DOCKET AND GENERAL INDEX TO REALTY DEEDS AND MORTGAGES — Echols County, Ga.

MADE IN U.S. COUNTY INDEXES SINCE 1888
 PAT. OFFICE *Cott* An Identifying Trade Mark

Locate Family Name by Front Index

COTT FAMILY NAME INDEX No. 0 © 1949
 Made by The Cott Index Company, Columbus, Ohio
 Sold by Marshall & Bruce Co., Nashville, Tennessee

(15)

GRANTEES FAMILY NAMES	GIVEN NAMES ABCDEFGHIJ	GIVEN NAMES KLMNOP	GIVEN NAMES QRSTUVWXYZ	GRANTORS	DATE OF FILING				DATE OF INSTRUMENT			DATE OF RECORD			LOCATION OF PROPERTY OR OTHER DESCRIPTION	KIND OF INST.	BOOK	PAGE
					Month	Day	Year	Hr. M.	Month	Day	Year	Month	Day	Year				
Tipper	Bobby H.			Foch Staten	10	23	70	10:00 AM	10	22	70	10	27	70	16th Dist, Bound on east by highway # 129	W/D	11	43

GRANTEE FILING DOCKET AND GENERAL INDEX TO REALTY DEEDS AND MORTGAGES — Echols County, Ga.

EST. OFFICE *Cott* County Indexes Since 1888
An Identifying Trade Mark

👉 Locate Family Name by Front Index

COTT FAMILY NAME INDEX No. 0 © 1949
Made by The Cott Index Company, Columbus, Ohio
Sold by Marshall & Bruce Co., Nashville, Tennessee

(16)

GRANTEES FAMILY NAMES	GIVEN NAMES ABCDEFGHIH	GIVEN NAMES IJKLMNO	GIVEN NAMES PQRSTUVWXYZ	GRANTORS	DATE OF FILING				DATE OF INSTRUMENT			DATE OF RECORD			LOCATION OF PROPERTY OR OTHER DESCRIPTION	KIND OF INST.	BOOK	PAGE
					Month	Day	Year	Hr. M.	Month	Day	Year	Month	Day	Year				
Tomlinson		O. N.		Ruby L. Touchton	11	29	28	4:00 PM	6	29	28	11	29	28	11th Dist, LL 489,524 490 A.	M/D	X	162
Tomlinson		O. N.		Ruth Pierce	11	29	28	4:00 PM	7	7	28	11	29	28	11th Dist, LL 489,524 490 A.	M/D	X	162
Tomlinson		O. N.		A. L. Tomlinson	11	29	28	4:00 PM	7	7	28	11	29	28	11th Dist, LL 489,524 490 A.	M/D	X	163
Tomlinson		O. N.		Eletha Tomlinson	11	29	28	4:00 PM	8	18	28	11	29	28	11th Dist, LL 489,524 480 A.	M/D	X	164
Tomlinson	Eletha			O. N. Tomlinson	11	29	28	4:00 PM	8	18	28	12	1	28	11th Dist, LL 489 245 A.	M/D	X	165
Tomlinson			T. P.	Cindrella Touchton	9	19	29	10:00 AM	12	19	1893	10	8	29	11th Dist, LL 478 75 A.	W/D	X	420
Tomlinson			Rachel	Anson Tomlinson, et.al.	9	19	29	10:00 AM	11	11	27	10	8	29	11th Dist, LL 489 100 A. LL 478 75 A.	W/D	X	421
Tomlinson		M. M.		A. G. Garbutt Lumber Company	12	31	30	3:00 PM	8	19	29	1	20	31	16th Dist, LL 43 7 A.	W/D	X	567
Tomlinson			W. C. (Mrs.)	J. J. Peterson	9	28	36	3:00 PM	5	1	34	9	28	36	13th Dist, LL 375 90 A.	W/D	Y	553
Tomlinson			W. A.	J. W. Ellis	11	13	37	12:00 N	11	4	37	11	16	37	11th Dist, LL 443 120 A.	W/D	Z	151
Tomlinson			W. A.	Betty Nicholson	12	17	38	2:00 PM	12	15	38	12	20	38	11th Dist, LL 490 126 A.	W/D	Z	312
Tomlinson			W. A., et.al	R. L. Moore	9	22	39	10:00 AM	9	21	39	9	22	39	11th Dist, LL 490 20 1/2 A.	W/D	Z	384
Tomlinson		M. M.		Susannah Tomlinson	11	8	40	11:00 AM	6	8	25	11	8	40	16th Dist, LL 43 11 A.	W/D	Z	511
Tomlinson	B. S. (Mrs.)			G. M. Herndon	9	4	44	12:00 AM	9	4	44	9	7	44	11th Dist, LL 478 85 A.	W/D	A1	501
Tomlinson		M. M.		Joe Collier	12	13	45	12:00 N	10	18	45	12	26	45	16th Dist, LL 43 30.3 A.	M/D	A2	365
Tomlinson			W. A.	Eula Wilks Tomlinson	1	5	48	10:00 AM	6	6	47	1	8	48	11th Dist, LL 478 85 A.	W/D	A3	41

GRANTEE FILING DOCKET AND GENERAL INDEX TO REALTY DEEDS AND MORTGAGES — Echols County, Ga.

(16)

REG. U. S. PAT. OFFICE *Chas. McCall* County Indexes Since 1868 An Identifying Trade Mark

Locate Family Name by Front Index

COTT FAMILY NAME INDEX No. 0 © 1949
Made by The Cott Index Company, Columbus, Ohio
Sold by Marshall & Bruce Co., Nashville, Tennessee

GRANTEES FAMILY NAMES	GIVEN NAMES ABCDEFGHIJ	GIVEN NAMES KLMNOP	GIVEN NAMES QRSTUVWXYZ	GRANTORS	DATE OF FILING				DATE OF INSTRUMENT				DATE OF RECORD				LOCATION OF PROPERTY OR OTHER DESCRIPTION	KIND OF INST.	BOOK	PAGE
					Month	Day	Year	Hr. M.	Month	Day	Year	Month	Day	Year						
Tomlinson	Annie Smith (Mrs.)			H. W. Smith (Mrs.)	10	25	49	10:00 AM	10	25	49	10	27	49	16th Dist, LL 133,134 39 A.	W/D	A3	321		
Tomlinson	B. S.			Rena Tomlinson Clayton	12	26	50	3:00 PM	11	27	50	12	30	50	30 Acres, Farm Lease Old Tomlinson Home Place	Lease	A3	432		
Tomlinson	A. L.			O. N. Tomlinson (Estate), et.al.	3	19	52	10:00 AM	3	25	52	4	3	52	11th Dist, LL 524 40 A.	W/D	A4	41		
Tomlinson	A. L.			Eugene W. Clayton (Mrs.)	11	3	52	10:00 AM	10	22	52	11	6	52	11th Dist, LL 524 489	W/D	A4	81		
Tomlinson		J. D.		R. L. Moore	1	19	53	9:30 AM	1	12	53	1	19	53	11th Dist, LL 490 24 A.	W/D	A4	142		
Tomlinson		Maggie Terrell		F. J. Terrell	3	31	53	9:30 AM	3	31	53	3	31	53	11th Dist, LL 442,443 433 A., et.al.	W/D	A4	206		
Tomlinson		Isbin		W. A. Tomlinson, et.al.	6	1	56	11:00 AM	4	10	56	6	18	56	11th Dist, LL 489 1 1/2 A.	W/D	5	387		
Tomlinson	B. S., Sr.			W. A. Tomlinson, et.al.	6	16	59	8:30 AM	6	13	59	6	16	59	LL 478,489 175 A.	AGR	7	71		
Tomlinson			W. A.	B. S. Tomlinson, Sr., et.al.	8	17	59	9:00 AM	8	15	59	8	17	59	11th Dist, LL 526 79.3 A.	W/D	7	108		
Tomlinson	B. S., Sr., et.al.			W. A. Tomlinson	8	21	59	2:50 PM	8	15	59	8	21	59	11th Dist, LL 526	W/D	7	109		
Tomlinson		Isbin, et.al.		W. A. Tomlinson	8	21	59	2:50 PM	8	15	59	8	21	59	11th Dist, LL 526	W/D	7	109		
Tomlinson	B. S., Jr., et.al.			W. A. Tomlinson	8	21	59	2:50 PM	8	15	59	8	21	59	11th Dist, LL 526	W/D	7	109		
Tomlinson			Perman, et.al.	W. A. Tomlinson	8	21	59	2:50 PM	8	15	59	8	21	59	11th Dist, LL 526	W/D	7	109		
Tomlinson		Lloyd, et.al.		W. A. Tomlinson	8	21	59	2:50 PM	8	15	59	8	21	59	11th Dist, LL 526	W/D	7	109		
Tomlinson		J. D., et.al.		W. A. Tomlinson	8	21	59	2:50 PM	8	15	59	8	21	59	11th Dist, LL 526	W/D	7	109		
Tomlinson		L. M., et.al.		W. A. Tomlinson	8	21	59	2:50 PM	8	15	59	8	21	59	11th Dist, LL 526	W/D	7	109		

GRANTEE FILING DOCKET AND GENERAL INDEX TO REALTY DEEDS AND MORTGAGES — Echols County, Ga.

NEW U.S. PAT. OFFICE *Chas. McCall* County Indexes Since 1888 An Identifying Trade Mark

Locate Family Name by Front Index

COTT FAMILY NAME INDEX No. 1 © 1949
Made by The Cott Index Company, Columbus, Ohio
Sold by Marshall & Bruce Co., Nashville, Tennessee

(16)

GRANTEES FAMILY NAMES	GIVEN NAMES ABCDEFGHIJ	GIVEN NAMES JKLMNO	GIVEN NAMES PQRSTUVWXYZ	GRANTORS	DATE OF FILING				DATE OF INSTRUMENT			DATE OF RECORD			LOCATION OF PROPERTY OR OTHER DESCRIPTION	KIND OF INST.	BOOK	PAGE	
					Month	Day	Year	Hr. M.	Month	Day	Year	Month	Day	Year					
Tomlinson			McGruder, et.al.	Wilson, et.al.	W. A. Tomlinson	8	21	59	2:50 PM	8	15	59	8	21	59	11th Dist, LL 526	W/D	7	109
Tomlinson				Wilson, et.al.	W. A. Tomlinson	8	21	59	2:50 PM	8	15	59	8	21	59	11th Dist, LL 526	W/D	7	109
Tomlinson			Luther Rachel (Mrs.) (Estate)		B. S. Tomlinson, Sr., et.al.	9	21	59	11:00 AM	9	17	59	9	21	59	11th Dist, LL 526 865 A.	AFFID	7	133
Tomlinson			J. D.		R. L. Moore (Mrs.)	9	22	59	9:25 AM	4	20	57	9	22	59	11th Dist, LL 490 10 A.	W/D	7	139
Tomlinson			Lloyd		J. D. Tomlinson, et.al.	12	14	59	10:00 AM	9	15	59	12	15	59	11th Dist, LL 489 100 A. LL 478 75 A.	W/D	7	164
Tomlinson		B. S., Sr.			B. W. Wright	3	21	60	9:30 AM	11	27	59	3	22	60	11th Dist, LL 476,491 8 A.	S/D	7	233
Tomlinson			Lloyd		Jack Talmadge Bennett	7	22	65	9:15 AM	7	22	65	7	26	65	11th Dist, LL 489 1 1/2 A.	W/D	9	91
Tomlinson				Rosa L.	Austin T. Tomlinson	5	19	66	2:20 PM	5	9	66	5	20	66	Last Will & Testament	Will	9	294
Tomlinson			J. D., et.al.		Hoke Smith Tomlinson, et.al.	10	10	66	9:25 AM	9	24	66	10	10	66	11th Dist, LL 490 30 A.	W/D	9	370
Tomlinson			Johnny Lee Moore		Hoke Smith Tomlinson, et.al.	10	10	66	9:25 AM	9	24	66	10	10	66	11th Dist, LL 490 30 A.	W/D	9	370
Tomlinson		Candler			Candler Tomlinson	6	1	72	11:05 AM	5	16	72	6	1	72	16th Dist, LL 43,44 Affidavit to prove ownership	AFFID	11	504
Tomlinson			Jimmy Derrell		J. D. Tomlinson, et.al.	10	27	72	9:35 AM	10	11	72	10	27	72	11th Dist, LL 490 25.50 A.	WD/G	12	132
Tomlinson				W. A., et.al.	W. A. Tomlinson, et.al.	5	16	73	9:30 AM	4	22	73	5	16	73	11th Dist, LL 489 100 A.	AFFID	13	146
Tomlinson			J. D., et.al.		W. A. Tomlinson, et.al.	5	16	73	9:30 AM	4	22	73	5	16	73	11th Dist, LL 489 100 A.	AFFID	13	146
Tomlinson			L. M., et.al.		W. A. Tomlinson, et.al.	5	16	73	9:30 AM	4	22	73	5	16	73	11th Dist, LL 489 100 A.	AFFID	13	146
Tomlinson			Magruder, et.al.		W. A. Tomlinson	5	16	73	9:30 AM	4	22	73	5	16	73	11th Dist, LL 489 100 A.	AFFID	13	146

GRANTEE FILING DOCKET AND GENERAL INDEX TO REALTY DEEDS AND MORTGAGES — Echols County, Ga.

(16)

County Indexes Since 1888
 An Identifying Trade Mark

Locate Family Name by Front Index

COTT FAMILY NAME INDEX No. 6 © 1949
 Made by The Cott Index Company, Columbus, Ohio
 Sold by Marshall & Bruce Co., Nashville, Tennessee

GRANTEES FAMILY NAMES	GIVEN NAMES ABCDEFGHIJ	GIVEN NAMES KLMNOP	GIVEN NAMES QRSTUVWXYZ	GRANTORS	DATE OF FILING				DATE OF INSTRUMENT			DATE OF RECORD			LOCATION OF PROPERTY OR OTHER DESCRIPTION	KIND OF INST.	BOOK	PAGE
					Month	Day	Year	Hr. M.	Month	Day	Year	Month	Day	Year				
Tomlinson		Lloyd, et.al.		W. A. Tomlinson, et.al.	5	16	73	9:30 AM	4	22	73	5	16	73	11th Dist, LL 489 100 A.	AFFID	13	146
Tomlinson		Jesse P., et.al.		Lamar Hancock	10	3	74	8:35 AM	10	1	74	10	3	74	13th Dist, LL 356	W/D	14	149
Tomlinson			W. A.	H. Langdale (Trust B) (by Trustees)	11	21	77	3:15 PM	11	15	77	11	21	77	11th Dist, LL 490 32.02 A.	W/D	16	584
Tomlinson		Lloyd		Jackie Wendell Bennett	11	30	79	1:30 PM	11	28	79	11	30	79	11th Dist, LL 489 4.82 A.	L/D	18	490
Tomlinson		Lloyd		Jackie Wendell Bennett	11	30	79	1:30 PM	11	28	79	11	30	79	11th Dist, LL 489 4.82 A.	L/D	18	496
Tomlinson	Clyde Wendell			J. D. Tomlinson, et.al.	5	22	80	2:15 PM	4	8	80	5	22	80	11th Dist, LL 490 4.73 A.	WD/G	19	27

GRANTEE FILING DOCKET AND GENERAL INDEX TO REALTY DEEDS AND MORTGAGES — Echols County, Ga.

REG. U. S. PAT. OFFICE *Chas. McCall* County Indexes Since 1888
An Identifying Trade Mark

👉 Locate Family Name by Front Index

COTT FAMILY NAME INDEX No. 8 © 1949
Made by The Cott Index Company, Columbus, Ohio
Sold by Marshall & Bruce Co., Nashville, Tennessee

(17)

GRANTEES FAMILY NAMES	GIVEN NAMES ABCDEFGHIH	GIVEN NAMES IJKLMNO	GIVEN NAMES PQRSTUVWXYZ	GRANTORS	DATE OF FILING				DATE OF INSTRUMENT			DATE OF RECORD			LOCATION OF PROPERTY OR OTHER DESCRIPTION	KIND OF INST.	BOOK	PAGE
					Month	Day	Year	Hr. M.	Month	Day	Year	Month	Day	Year				
Touchton			William J.	John C. Touchton	9	16	29	9:00 AM	11	22	1892	10	8	29	11th Dist, LL 478 75 A.	W/D	X	420
Touchton	Cindarella			William J. Touchton	9	19	29	10:00 AM	5	4	1893	10	8	29	11th Dist, LL 478 75 A.	W/D	X	421
Touchton		N. F.		R. M. Lyde	2	11	30	9:00 AM	2	7	30	2	27	30	13th Dist, all of LL 426,463 LL 393 100 A.	W/D	X	485
Touchton		L. G.		L. T. Holton	4	6	31	9:00 AM	3	29	29	4	24	31	11th Dist, LL 478 200 A.	W/D	Y	9
Touchton		N. F.		J. A. Shirley	7	25	33	4:00 PM	7	24	33	7	25	33	13th Dist, LL 395 490 A.	W/D	Y	221
Touchton		N. F.		Lyde & Touchton					10	9	33	10	12	33	13th Dist, LL 321,394 980 A.	Q/C/D	Y	229
Touchton		N. F.		Hardy B. Johnson, Sr.	10	11	33	2:00 PM	10	3	33	10	12	33	13th Dist, LL 193 100 A., et.al.	T/L	Y	230
Touchton	A. W.			Tally Bohanon	12	30	33	2:00 PM	12	30	33	12	30	33	16th Dist, LL 4 105 A.	W/D	Y	257
Touchton			Sarah(Mrs.)	N. F. Touchton	12	19	34	3:00 PM	10	18	33	12	21	34	13th Dist, LL 393,394, et.al. 170 A.	W/D	Y	404
Touchton	A. W.			John L. Conyers	12	7	35	3:30 PM	10		35	12	7	35	11th Dist, LL 477	Q/C/D	Y	485
Touchton		N. F.		Sarah Touchton	7	1	40	9:00 AM	6	26	40	7	2	40	13th Dist, LL 393 170 A., et.al.	W/D	Z	482
Touchton			Sarah	N. F. Touchton	7	1	40	9:00 AM	6	26	40	7	2	40	13th Dist, LL 395 170 A., et.al.	W/D	Z	483
Touchton		Lula		L. T. Daugharty	9	26	41	9:00 AM	9	24	41	9	30	41	11th Dist, LL 429 35 A.	W/D	A1	6
Touchton		L. F.		Emily Touchton(Estate)					5	8	42	5	11	42	13th Dist, LL 394 480 A., et.al. J. M. Henderson Administrator	ADM/D	A1	85
Touchton		N. F.		A. R. Richardson	1	4	45	6:00 PM	12	29	44	1	15	45	Release of lease held by Richardson	Release O/G/L	A2	19
Touchton		N. F.		Sarah Touchton (Mrs.)	5	9	47	12:00 N	1	1	45	5	22	47	13th Dist, LL 395 170 A., et.al.	W/D	A2	567

GRANTEE FILING DOCKET AND GENERAL INDEX TO REALTY DEEDS AND MORTGAGES — Echols County, Ga.

(17)

REG. U. S. PAT. OFFICE *Cott* County Indexes Since 1888 An Identifying Trade Mark

Locate Family Name by Front Index

COTT FAMILY NAME INDEX No. 0 © 1949
Made by The Cott Index Company, Columbus, Ohio
Sold by Marshall & Bruce Co., Nashville, Tennessee

GRANTEES FAMILY NAMES	GIVEN NAMES ABCDEFGHIJ	GIVEN NAMES KLMNO	GIVEN NAMES PQRSTUVWXYZ	GRANTORS	DATE OF FILING				DATE OF INSTRUMENT			DATE OF RECORD			LOCATION OF PROPERTY OR OTHER DESCRIPTION	KIND OF INST.	BOOK	PAGE
					Month	Day	Year	Hr. M.	Month	Day	Year	Month	Day	Year				
Touchton	A. W.			Levin T. Touchton	7	30	52	4:00 PM	8	9	47	7	30	52	11th Dist, LL 477 250 A.	W/D	A4	53
Touchton	A. W.			R. L. Moore (Mrs.)	10	3	53	3:30 PM	10	1	53	10	5	53	11th Dist, LL 490 2 A.	W/D	A4	377
Touchton	A. W.			M. J. Wilkes (Mrs.)	6	2	55	8:00 AM	5	26	55	6	2	55	Town of Statenville Lot 1,2 Block B on Staten St. & Rice St.	W/D	5	48
Touchton	A. W.			W. M. Prescott (Mrs.)	7	1	55	2:00 PM	7	1	55	7	6	55	Town of Statenville, part of lot 1 & all of lot 4 Block F.	W/D	5	52
Touchton	A. W. (Mrs.)			D. B. Daniels, et.al.	9	14	55	8:00 AM	9	12	55	9	12	55	16th Dist, LL 43 North Town Add. to Statenville Lot 5 Block S	W/D	5	208
Touchton	A. W.			F. H. Hiers	3	9	56	8:00 AM	3	9	56	3	9	56	16th Dist, LL 55 1 A. and personal property	M/D	5	320
Touchton	A. W.			Carson Sowell	3	21	56	9:00 AM	3	21	56	3	27	56	16th Dist, LL 99 75 A.	S/D	5	336
Touchton			Sarah(Mrs.)	Willie M. Bell, et.al.	9	12	56	8:00 AM	9	11	56	9	14	56	13th Dist, LL 395 3 A.	W/D	5	453
Touchton	A. W.			Jesse Sharpe Pafford (Mrs.)	2	12	57	10:00 AM	2	11	57	2	12	57	Town of Statenville Lot 3 Block F	W/D	5	529
Touchton		Lula(Mrs.)		A. J. Robinson (Mrs.), et.al.	3	28	57	9:00 AM	3	27	57	4	2	57	11th Dist, LL 429 20 A.	W/D	6	31
Touchton		L. T.		Clinch Livestock & Investment Co.	6	23	61	9:45 AM	6	1	61	6	23	61	11th Dist, LL 477 326 A.	W/D	7	455
Touchton		Lula		L. T. Daugharty	10	30	63	10:00 AM	9	24	41	10	30	63	11th Dist, LL 429 35 A.	W/D	8	338
Touchton		Lula		I. Daugharty (Isham)	11	13	63	8:30 AM	10	30	63	11	13	63	11th Dist, LL 429 35 A.	Q/C/D	8	341
Touchton		L. Thomas		W. W. Wright	3	9	64	1:10 PM	7	12	63	3	16	64	11th Dist, LL 476,491 8 A.	W/D	8	415
Touchton	Beulah Spivey (Mrs.), et.al.			Janie M. Belote (Mrs.)	4	21	64	10:00 AM	4	20	64	4	23	64	11th Dist, LL 492	S/D	8	425
Touchton		L. T., et.al.		Janie M. Belote (Mrs.)	4	21	64	10:00 AM	4	20	64	4	23	64	11th Dist, LL 492	S/D	8	425

GRANTEE FILING DOCKET AND GENERAL INDEX TO REALTY DEEDS AND MORTGAGES — Echols County, Ga.

REG. U. S. PAT. OFFICE *McCall* County Indexes Since 1888 An Identifying Trade Mark

👉 Locate Family Name by Front Index

COTT FAMILY NAME INDEX No. 1 © 1949
Made by The Cott Index Company, Columbus, Ohio
Sold by Marshall & Bruce Co., Nashville, Tennessee

GRANTEES FAMILY NAMES	GIVEN NAMES A B C D E F G H	GIVEN NAMES I J K L M N O	GIVEN NAMES P Q R S T U V W X Y Z	GRANTORS	DATE OF FILING				DATE OF INSTRUMENT			DATE OF RECORD			LOCATION OF PROPERTY OR OTHER DESCRIPTION	KIND OF INST.	BOOK	PAGE
					Month	Day	Year	Hr. M.	Month	Day	Year	Month	Day	Year				
Touchton			Leonard R.	L. T. Touchton	10	29	70	9:30 AM	10	29	70	10	29	70	11th Dist, LL 476,491 11 A.	W/D	11	48
Touchton			L. T.	L. T. Touchton	5	16	72	9:15 AM	5	16	72	5	16	72	Affidavit to prove ownership	AFFID	11	472
Touchton			L. T., et.al.	Elkus Gardens, Inc.	1	9	73	2:05 PM	1	1	73	1	9	73	11th Dist, LL 477 1.38 A.	W/D	12	286
Touchton		Beulah, et.al.		Elkus Gardens, Inc.	1	9	73	2:05 PM	1	1	73	1	9	73	11th Dist, LL 477 1.38 A.	W/D	12	286
Touchton			Winona W.	Leonard R. Touchton	8	28	74	8:35 AM	8	22	74	8	28	74	11th Dist, LL 476,491	W/D	14	97
Touchton			Lloyd, et.al.	Raymond Jackson	11	11	75		11	3	75	11	11	75	11th Dist, LL 491 1 A.	W/D	15	155
Touchton			Vashti F., et.al.	Raymond Jackson	11	11	75		11	3	75	11	11	75	11th Dist, LL 491 1 A.	W/D	15	155
Touchton			Sarah S. (Mrs.)	N. F. Touchton (Estate) (by Executor)	4	3	76	11:00 AM	2	10	76	4	5	76	13th Dist, LL 395 490 A.	Deed/ Assent	15	361
Touchton		A. W.		T. H. Henderson, et.al.	11	7	77	12:15 PM				11	7	77	16th Dist, LL 50 13.467 A.	Plat	16	571
Touchton		A. W.		Elkus Gardens, Inc.	2	2	79	1:30 PM	2	2	79	2	2	79	11th Dist, LL 477 326 A.	Corp. Deed	18	30
Touchton			Patricia E.	Raymond Jackson	6	9	80	5:50 PM	6	9	80	6	9	80	11th Dist, LL 476,491	W/D	19	57

GRANTEE FILING DOCKET AND GENERAL INDEX TO REALTY DEEDS AND MORTGAGES — Echols County, Ga.

EST. 1888 County Indexes Since 1888
 PAT. OFFICE *Cott* An Identifying Trade Mark

Locate Family Name by Front Index

COTT FAMILY NAME INDEX No. 1 © 1949
 Made by The Cott Index Company, Columbus, Ohio
 Sold by Marshall & Bruce Co., Nashville, Tennessee

GRANTEES FAMILY NAMES	GIVEN NAMES ABCDEFGHIJ	GIVEN NAMES KLMNOP	GIVEN NAMES QRSTUVWXYZ	GRANTORS	DATE OF FILING				DATE OF INSTRUMENT			DATE OF RECORD			LOCATION OF PROPERTY OR OTHER DESCRIPTION	KIND OF INST.	BOOK	PAGE
					Month	Day	Year	Hr. M.	Month	Day	Year	Month	Day	Year				
Treadaway	Alton Nix, Jr., et.al.			William L. Haynes	8	8	69	8:45 AM	8	6	69	8	8	69	North Town Addition to Statenville Lot 4 Block R	W/D	10	321
Treadaway	Margaret Alma et.al.			William L. Haynes	8	8	69	8:45 AM	8	6	69	8	8	69	North Town Addition to Statenville Lot 4 Block R	W/D	10	321
Treadaway	Alton N.			Arthur Wendell Henderson	7	22	77	4:35 PM	6	11	77	7	22	77	16th Dist, LL 43 North Town Add. to Statenville Lot 4 Block T	W/D	16	445

GRANTEE FILING DOCKET AND GENERAL INDEX TO REALTY DEEDS AND MORTGAGES — Echols County, Ga.

EST. 1888
1947 OFFICE *Chas. McCall* County Indexes Since 1888
An Identifying Trade Mark

🔍 **Locate Family Name by Front Index**

COTT FAMILY NAME INDEX No. 0 © 1949
Made by The Cott Index Company, Columbus, Ohio
Sold by Marshall & Bruce Co., Nashville, Tennessee

GRANTEES FAMILY NAMES	GIVEN NAMES A B C D E F G H	GIVEN NAMES I J K L M N O	GIVEN NAMES P Q R S T U V W X Y Z	GRANTORS	DATE OF FILING				DATE OF INSTRUMENT			DATE OF RECORD			LOCATION OF PROPERTY OR OTHER DESCRIPTION	KIND OF INST.	BOOK	PAGE
					Month	Day	Year	Hr. M.	Month	Day	Year	Month	Day	Year				
Treharne			Richard	Gwendolyn Irene Herring	11	23	73	1:35 PM	11	23	73	11	23	73	16th Dist, LL 176 1 A.	W/D	13	397

GRANTEE FILING DOCKET AND GENERAL INDEX TO REALTY DEEDS AND MORTGAGES — Echols County, Ga.

County Indexes Since 1888
 1st OFFICE *Cott* An Identifying Trade Mark

Locate Family Name by Front Index

COTT FAMILY NAME INDEX No. 0 © 1949
 Made by The Cott Index Company, Columbus, Ohio
 Sold by Marshall & Bruce Co., Nashville, Tennessee

(20)

GRANTEES FAMILY NAMES	GIVEN NAMES ABCDEFGHIJ	GIVEN NAMES JKLMNO	GIVEN NAMES PQRSTUVWXYZ	GRANTORS	DATE OF FILING				DATE OF INSTRUMENT			DATE OF RECORD			LOCATION OF PROPERTY OR OTHER DESCRIPTION	KIND OF INST.	BOOK	PAGE
					Month	Day	Year	Hr. M.	Month	Day	Year	Month	Day	Year				
Troy	David			D. B. Daniels, et.al.	6	11	55	5:00 PM	6	11	55	6	28	55	16th Dist, LL 43	W/D	5	49
Troy	David, et.al.			Francis H. Pennington (Estate)	1	4	68	9:00 PM	5	2	67	1	9	68	16th Dist, LL 89 100 A. Register Place, Last Will & Deed	Deed	10	37
Troy			Virginia, et.al.	Francis H. Pennington (Estate)	1	4	68	9:00 AM	5	2	67	1	9	68	16th Dist, LL 89 100 A. Register Place, Last Will & Deed	Deed	10	37
Troy			Virginia	D. B. Daniels, et.al.	9	23	68	2:15 PM	12	2	68	9	24	69	16th Dist, LL 43 Herctoma Lot 4 Block W	W/D	10	348
Troy			Virginia Williams	Virginia Williams Troy	12	28	72	8:30 AM	12	22	72	12	28	72	16th Dist, LL 89 100 A. Affidavit proving ownership	AFFID	12	257
Troy	Dave, Jr.			Virginia Troy	5	28	74	3:45 PM	5	29	74	5	29	74	16th Dist, LL 43 Herctoma Lot 4 Block W	WD/G	14	9
Troy	Clifford			Virginia Troy	7	3	79	9:05 AM	7	2	79	7	3	79	16th Dist, LL 89 1 A.	D/G	18	359

GRANTEE FILING DOCKET AND GENERAL INDEX TO REALTY DEEDS AND MORTGAGES — Echols County, Ga.

MADE IN U.S.A. County Indexes Since 1888
 PAT. OFFICE *McColl* An Identifying Trade Mark

Locate Family Name by Front Index

COTT FAMILY NAME INDEX No. 8 © 1948
 Made by The Cott Index Company, Columbus, Ohio
 Sold by Marshall & Bruce Co., Nashville, Tennessee

GRANTEES FAMILY NAMES	GIVEN NAMES ABCDEFGHIJ	GIVEN NAMES KLMNO	GIVEN NAMES PQRSTUVWXYZ	GRANTORS	DATE OF FILING				DATE OF INSTRUMENT			DATE OF RECORD			LOCATION OF PROPERTY OR OTHER DESCRIPTION	KIND OF INST	BOOK	PAGE
					Month	Day	Year	Hr. M.	Month	Day	Year	Month	Day	Year				
Tucker		Lloyd H., et.al.		Farmers Home Administration	8	14	79	10:10 AM	8	3	79	8	14	79	16th Dist, LL 43	Q/C/D	18	414
Tucker		Milisse H., et.al.		Farmers Home Administration	8	14	79	10:10 AM	8	3	79	8	14	79	16th Dist, LL 43	Q/C/D	18	414
Tucker		Jeanette Joyce		Ferman F. Staten	3	27	80	1:20 PM	3	27	80	3	27	80	16th Dist, LL 49 1 A. Staten Subdivision Lot 41	W/D	18	684

GRANTEE FILING DOCKET AND GENERAL INDEX TO REALTY DEEDS AND MORTGAGES — Echols County, Ga.

MADE BY C. C. McCall
 COUNTY OFFICE
 County Indexes Since 1888
 An Identifying Trade Mark

Locate Family Name by Front Index

COTT FAMILY NAME INDEX No. 3 © 1949
 Made by The Cott Index Company, Columbus, Ohio
 Sold by Marshall & Bruce Co., Nashville, Tennessee

GRANTEES FAMILY NAMES	GIVEN NAMES A B C D E F G H	GIVEN NAMES I J K L M N O	GIVEN NAMES P Q R S T U V W X Y Z	GRANTORS	DATE OF FILING				DATE OF INSTRUMENT			DATE OF RECORD			LOCATION OF PROPERTY OR OTHER DESCRIPTION	KIND OF INST.	BOOK	PAGE
					Month	Day	Year	Hr. M.	Month	Day	Year	Month	Day	Year				
Tullis	E. W.			Lamar Corbett	10	1	68	8:35 AM	9	27	68	10	3	68	16th Dist, LL 54 147 A., et.al.	L/D	10	145

GRANTEE FILING DOCKET AND GENERAL INDEX TO REALTY DEEDS AND MORTGAGES — Echols County, Ga.

FILED IN U.S. COUNTY INDEXES SINCE 1888
 PAT. OFFICE *Cott* An Identifying Trade Mark

Locate Family Name by Front Index

COTT FAMILY NAME INDEX No. 8 © 1948
 Made by The Cott Index Company, Columbus, Ohio
 Sold by Marshall & Bruce Co., Nashville, Tennessee

GRANTEES FAMILY NAMES	GIVEN NAMES ABCDEFGHIJ	GIVEN NAMES IJKLMNO	GIVEN NAMES PQRSTUVWXYZ	GRANTORS	DATE OF FILING				DATE OF INSTRUMENT			DATE OF RECORD			LOCATION OF PROPERTY OR OTHER DESCRIPTION	KIND OF INST.	BOOK	PAGE	
					Month	Day	Year	Hr. M.	Month	Day	Year	Month	Day	Year					
					Turner			W. W.,et.al	Dave Daniels (Estate) (by Administrator)	2	7	28	11:30 AM	2					7
Turner			W. W.,et.al	Ella Mathis	2	7	28	3:00 PM	1	28	28	2	15	28	11th Dist, LL 434 21 A.	W/D	X	65	
Turner			W. W.,et.al	J. H. Raulerson	6	9	28	3:00 PM	6	2	28	6	16	28	13th Dist, LL 68,69,70 600 A.	T/L	X	109	
Turner			W. W.,et.al	L. E. Eddins	8	21	28	3:00 PM	8	20	28	9	5	28	11th Dist, LL 491 8 A.	W/D	X	125	
Turner			W. W.,et.al	J. H. Raulerson	11	8	28	9:00 AM	10		28	11	20	28	12th Dist, LL 5 20 A.	M/D	X	149	
Turner			W. W.,et.al	E. W. Lemon	12	11	28	10:00 AM	5	24	28	12	12	28	13th Dist, LL 71 490 A.	W/D	X	178	
Turner			W. W.,et.al	A. A. McKenzie	12	22	28	3:00 PM	9		28	1	5	29	13th Dist, LL 71 490 A.	Q/C/D	X	274C	
Turner			W. W.,et.al	James H. Keene	1	28	29	3:00 PM	1	26	29	2	14	29	11th Dist, 693 1/2 A. Originally Irvin Co. now Echols Co.	W/D	X	307	
Turner			W. W.,et.al	W. H. Chitty	2	29	29	9:00 AM	12	27	28	2	25	29	13th Dist, LL 71 490 A.	Q/C/D	X	319	
Turner			W. W.,et.al	J. D. Cowart	3	29	29	10:00 AM	3	26	29	4	17	29	11th Dist, LL 475,492,521 475 A.	T/L	X	353	
Turner			W. W.,et.al	Andrew Thomas (Estate) (by Administrator)	10	5	29	3:00 PM	10	1	29	10	10	29	13th Dist, LL 3 100 A. B. F. Permenter was Thomas' Admin.	W/D	X	425	
Turner			W. W.,et.al	O. N. Tomlinson	10	29	29	3:00 PM	10	18	29	11	15	29	11th Dist, LL 524 40 A. LL 489 100 A.	T/L	X	436	
Turner			W. W.,et.al	Lillie Mae Davis	4	7	30	3:00 PM	4	1	30	4	16	30	11th Dist, LL 493 122 1/2 A.	T/L	X	504	
Turner			W. W.,et.al	S. R. Permenter	1	2	33	2:00 PM	12	30	32	1	4	33	11th Dist, LL 439 100 A.	W/D	Y	163	
Turner			W. W.,et.al	G. F. Roberts						2	23	33	2	24	33	11th Dist, LL 489 150 A.	T/L	Y	185
Turner			W. W.,et.al	J. D. Cowart	4	26	33	2:00 PM	4	22	33	4	27	33	11th Dist, LL 475,492,521 475 A.	T/L	Y	199	

GRANTEE FILING DOCKET AND GENERAL INDEX TO REALTY DEEDS AND MORTGAGES — Echols County, Ga.

(23)

REV. U. S. PAT. OFFICE *Chas. McCall* County Indexes Since 1888 An Identifying Trade Mark

👉 Locate Family Name by Front Index

COTT FAMILY NAME INDEX No. 0 © 1949
Made by The Cott Index Company, Columbus, Ohio
Sold by Marshall & Bruce Co., Nashville, Tennessee

GRANTEES FAMILY NAMES	GIVEN NAMES ABCDEFGHIJ	GIVEN NAMES IJKLMNO	GIVEN NAMES PQRSTUVWXYZ	GRANTORS	DATE OF FILING				DATE OF INSTRUMENT			DATE OF RECORD			LOCATION OF PROPERTY OR OTHER DESCRIPTION	KIND OF INST.	BOOK	PAGE
					Month	Day	Year	Hr. M.	Month	Day	Year	Month	Day	Year				
Turner			W. W., et.al	J. W. Permenter	5	23	33	2:00 PM	5	19	33	5	23	33	11th Dist, LL 481 100 A. LL 480 100 A.	T/L	Y	202
Turner			W. W., et.al	B. F. Permenter	11	16	33	2:00 PM	11	15	33	11	16	33	11th Dist, LL 439 100 A.	W/D	Y	241
Turner			W. W., et.al	Aaron Register	2	8	34	2:00 PM	2	5	34	2	12	34	13th Dist, LL 78 30 A.	T/L	Y	293
Turner			W. W., et.al	L. A. Lanier (Mrs.)					3	13	35	3	20	35	Part of Land Lot 522	T/L	Y	438
Turner			W. W.	Laura Howell (Mrs.)	4	4	35	2:00 PM	3	27	35	4	4	35	11th Dist, LL 441 245 A.	T/L	Y	446
Turner			W. W., et.al	I. R. Roberts	5	8	35	2:00 PM	4	18	35	5	9	35	13th Dist, LL 147	T/L	Y	453
Turner			W. W., et.al	C. B. Zeigler	3	3	36	2:00 PM	2	28	36	3	3	36	11th Dist, LL 442 75 A. with Assignment	T/L	Y	519
Turner	Georgia, et.al.			C. B. Zeigler	3	3	36	2:00 PM	2	28	36	3	3	36	11th Dist, LL 442 75 A. with Assignment	T/L	Y	519
Turner			W. W.	Ben Tomlinson	3	3	36	2:00 PM	2	28	36	3	3	36	11th Dist, LL 526 490 A. with Assignment	T/L	Y	520
Turner			W. W., et.al	J. B. Cowart	3	5	36	2:00 PM	3	4	36	3	5	36	11th Dist, LL 491, 522 52 A.	W/D	Y	523
Turner			W. W., et.al	J. H. Roberts	4	9	36	2:00 PM	4	8	36	4	11	36	11th Dist, LL 523 1,000 A. 1/7 undivided interest	W/D	Y	532
Turner			W. W., et.al	R. B. Roberts	6	13	36	2:00 PM	4	8	36	6	15	36	11th Dist, LL 523 1,000 A.	W/D	Y	539
Turner			W. W., et.al	Edna Roberts Cowart	12	14	36	2:00 PM	12	12	36	12	14	36	11th Dist, LL 523 1,000 A. 1/7 undivided interest	W/D	Y	574
Turner			W. W., et.al	G. W. Varn	1	11	37	1:30 PM	1	11	37	1	11	37	11th Dist, LL 145 490 A., et.al.	W/D	Y	579
Turner			W. W., et.al	G. F. Roberts	2	1	37	2:00 PM	1	25	37	2	9	37	11th Dist, LL 489 245 A.	W/D	Y	595
Turner			W. W., et.al	Irene Roberts Newton (Mrs.)	3	8	37	11:30 AM	3	8	37	3	9	37	11th Dist, LL 523 1,000 A.	W/D	Z	12

GRANTEE FILING DOCKET AND GENERAL INDEX TO REALTY DEEDS AND MORTGAGES — Echols County, Ga.

PLS. V. S. *Cott* County Indexes Since 1888
 PAT. OFFICE An Identifying Trade Mark

Locate Family Name by Front Index

COTT FAMILY NAME INDEX No. 0 © 1949
 Made by The Cott Index Company, Columbus, Ohio
 Sold by Marshall & Bruce Co., Nashville, Tennessee

GRANTEES FAMILY NAMES	GIVEN NAMES ABCDEFGHIH	GIVEN NAMES IJKLMNO	GIVEN NAMES PQRSTUVWXYZ	GRANTORS	DATE OF FILING				DATE OF INSTRUMENT			DATE OF RECORD			LOCATION OF PROPERTY OR OTHER DESCRIPTION	KIND OF INST.	BOOK	PAGE	
					Month	Day	Year	Hr. M.	Month	Day	Year	Month	Day	Year					
Turner				W. W., et.al	Eloise Roberts Tomlinson	3	30	37	2:00 PM	3	27	37	3	31	37	11th Dist, LL 523 1,000 A. 1/7 undivided interest	W/D	Z	27
Turner				W. W.	John Sabb	4	5	37	12:00 N	10	7	35	4	8	37	12th Dist, LL 77 2 A.	Tax/D	Z	33
Turner				W. W., et.al	B. S. Tomlinson	5	7	37	2:00 PM	5	4	37	4	7	37	11th Dist, LL 526 490 A. with Assignment	T/L	Z	61
Turner				W. W., et.al	O. N. Tomlinson	12	24	37	2:30 PM	12	24	37	12	28	37	11th Dist, LL 524 .64 A.	W/D	Z	162
Turner				W. W., et.al	J. B. Cowart	4	4	38	2:00 PM	4	1	38	4	5	38	11th Dist, LL 491,522 52 A.	M/D	Z	229
Turner				W. W., et.al	Marie Roberts Melton	6	14	38		5	28	38	6	15	38	11th Dist, LL 523 900 A.	W/D	Z	249
Turner				W. W., et.al	N. L. Bennett	10	19	38	9:30 AM	10	17	38	10	19	38	13th Dist, LL 70 20 A.	W/D	Z	295
Turner				W. W., et.al	J. H. Raulerson	10	21	38	9:30 PM	10	17	38	10	21	38	13th Dist, LL 68 -70 400 A. with Assignment	T/L	Z	297
Turner				W. W., et.al	Turpentine & Rosin Factor, Inc.	1	17	40	4:15 PM	1	9	40	1	17	40	Authority for cancelling mortgage	CANC	Z	431
Turner				W. W.	Brutha Lee Barney Lane	3	19	40	3:10 PM	2	1	40	3	19	40	Transfer of Deed	Deed	Z	467
Turner				W. W.	H. Langdale, et.al.	3	19	40	4:00 PM	1	16	40	3	19	40	Note for # 5,500.00	Note	Z	467
Turner			Odessa, et.al.		M. Watson, et.al.	3	6	43	10:00 AM	3	5	43	3	10	43	11th Dist, LL 491 Town of Mayday 1/4 interest	W/D	A1	180
Turner				William Houston, et.al	M. Watson, et.al.	3	6	43	10:00 AM	3	5	43	3	10	43	11th Dist, LL 491 Town of Mayday 1/4 interest	W/D	A1	180
Turner		Bobby Ray, et.al.			M. Watson, et.al.	3	6	43	10:00 AM	3	5	43	3	10	43	11th Dist, LL 491 Town of Mayday 1/4 interest	W/D	A1	180
Turner		Bobby R.			W. H. Allen	1	7	66	10:10 AM	12	28	64	1	7	66	11th Dist, LL 491 10 A.	W/D	9	218
Turner		Bobby R.			Ralph Daugharty, et.al.	4	15	66	2:30 PM	4	14	66	4	18	66	11th Dist, LL 476 1 A.	W/D	9	270

GRANTEE FILING DOCKET AND GENERAL INDEX TO REALTY DEEDS AND MORTGAGES — Echols County, Ga.

(23)

REV. U. S. PAT. OFFICE *Chem-Cote* County Indexes Since 1888 An Identifying Trade Mark

Locate Family Name by Front Index

COTT FAMILY NAME INDEX No. 8 © 1949
Made by The Cott Index Company, Columbus, Ohio
Sold by Marshall & Bruce Co., Nashville, Tennessee

GRANTEES FAMILY NAMES	GIVEN NAMES ABCDEFGHIJ	GIVEN NAMES IJKLMNOP	GIVEN NAMES PQRSTUVWXYZ	GRANTORS	DATE OF FILING				DATE OF INSTRUMENT			DATE OF RECORD			LOCATION OF PROPERTY OR OTHER DESCRIPTION	KIND OF INST.	BOOK	PAGE
					Month	Day	Year	Hr. M.	Month	Day	Year	Month	Day	Year				
Turner	G. W.			Trudie Crews	12	16	66	8:50 AM	12	9	66	12	19	66	16th Dist, LL 176 122 1/2 A.	W/D	9	393
Turner	G. W.			Trudie Crews	12	16	66	8:50 AM	12	9	66	12	19	66	16th Dist, LL 191,193	W/D	9	394
Turner	G. W.			E. F. Thompson, Dr.	12	19	66	8:50 AM	12	9	66	12	20	66	16th Dist, LL 191,192,193	Q/C/D	9	396
Turner			William H.	W. H. Allen (Estate)	5	8	67	8:40 AM	9	5	66	5	8	67	11th Dist, LL 491	W/D	9	445
Turner			William H.	Joy B. Wright (Mrs.)	9	27	68	2:00 PM	9	13	68	10	3	68	11th Dist, LL 491	W/D	10	144
Turner	G. W.			Trudie Crews (Mrs.)	5	26	70	11:50 AM	5	25	70	5	27	70	16th Dist, LL 176 122 1/2 A.	Q/C/D	10	497
Turner	Bobby R.			David M. Lehman	6	15	70	10:50 AM	7	30	69	6	16	70	11th Dist, LL 491	W/D	10	514
Turner		Myrna C., et.al.		Thomas Ed Carter (Pete)	3	16	79	3:40 PM	3	16	79	3	16	79	16th Dist, LL 132 1 A.	W/D	18	153
Turner			Rodney, et.al.	Thomas Ed Carter (Pete)	3	16	79	3:40 PM	3	16	79	3	16	79	16th Dist, LL 132 1 A.	W/D	18	153
Turner		Myrna C., et.al.		Thomas Ed Carter (Pete)	10	31	79	2:30 PM	10	30	79	10	31	79	16th Dist, LL 132 1 A.	W/D/Cor	18	473
Turner			Rodney, et.al.	Thomas Ed Carter (Pete)	10	31	79	2:30 PM	10	30	79	10	31	79	16th Dist, LL 132 1 A.	W/D/Cor	18	473
Turner		Myrna C., et.al.		Rodney R. Turner, et.al.	10	31	79	2:30 PM	10	31	79	10	31	79	16th Dist, LL 132 1 A. Joint Tenants	W/D/G	18	475
Turner			Rodney R., et.al.	Myrna C. Turner, et.al.	10	31	79	2:30 PM	10	31	79	10	31	79	16th Dist, LL 132 1 A. Joint Tenants	W/D/G	18	475

GRANTEE FILING DOCKET AND GENERAL INDEX TO REALTY DEEDS AND MORTGAGES — Echols County, Ga.

REV. 10-1
 1947 OFFICE *Cott* County Indexes Since 1888
 An Identifying Trade Mark

👉 Locate Family Name by Front Index

COTT FAMILY NAME INDEX No. 0 © 1949
 Made by The Cott Index Company, Columbus, Ohio
 Sold by Marshall & Ewins Co., Nashville, Tennessee

(24)

GRANTEES FAMILY NAMES	GIVEN NAMES A B C D E F G H	GIVEN NAMES I J K L M N O	GIVEN NAMES P Q R S T U V W X Y Z	GRANTORS	DATE OF FILING				DATE OF INSTRUMENT			DATE OF RECORD			LOCATION OF PROPERTY OR OTHER DESCRIPTION	KIND OF INST.	BOOK	PAGE
					Month	Day	Year	Hr. M.	Month	Day	Year	Month	Day	Year				
Twitty	Fred			W. O. Valentine	9	7	36	2:00 PM	1	26	29	9	12	36	11th Dist, LL 398 30 A.	W/D	Y	547

GRANTEE FILING DOCKET AND GENERAL INDEX TO REALTY DEEDS AND MORTGAGES — Echols County, Ga.

REG. U. S. PAT. OFFICE *McCulloch* County Indexes Since 1888
An Identifying Trade Mark

🔍 **Locate Family Name by Front Index**

COTT FAMILY NAME INDEX No. 8 © 1949
Made by The Cott Index Company, Columbus, Ohio
Sold by Marshall & Bruce Co., Nashville, Tennessee

GRANTEES FAMILY NAMES	GIVEN NAMES A B C D E F G H	GIVEN NAMES I J K L M N O	GIVEN NAMES P Q R S T U V W X Y Z	GRANTORS	DATE OF FILING				DATE OF INSTRUMENT			DATE OF RECORD			LOCATION OF PROPERTY OR OTHER DESCRIPTION	KIND OF INST.	BOOK	PAGE
					Month	Day	Year	Hr. M.	Month	Day	Year	Month	Day	Year				
Tally			W. G., et.al.	H. Langdale	7	13	54	8:00 AM	7	7	54	7	19	54	11th Dist, LL 439,440,441 All of Land Lots	L/A	44	533
Tally	G. H., Sr., et.al.			H. Langdale	7	13	54	8:00 AM	7	7	54	7	19	54	11th Dist, LL 439,440,441 All of Land Lots	L/A	44	533
Tally	G. H., Jr., et.al.			H. Langdale	7	13	54	8:00 AM	7	7	54	7	19	54	11th Dist, LL 439,440,441 All of Land Lots	L/A	44	533

GRANTEE FILING DOCKET AND GENERAL INDEX TO REALTY DEEDS AND MORTGAGES — Echols County, Ga.

REG. U. S. PAT. OFFICE *Chas. McClellan* County Indexes Since 1885 An Identifying Trade Mark

📍 Locate Family Name by Front Index

COTT FAMILY NAME INDEX No. 0 © 1949
Made by The Cott Index Company, Columbus, Ohio
Sold by Marshall & Bruce Co., Nashville, Tennessee

GRANTEES FAMILY NAMES	GIVEN NAMES A B C D E F G H	GIVEN NAMES I J K L M N O	GIVEN NAMES P Q R S T U V W X Y Z	GRANTORS	DATE OF FILING				DATE OF INSTRUMENT			DATE OF RECORD			LOCATION OF PROPERTY OR OTHER DESCRIPTION	KIND OF INST.	BOOK	PAGE
					Month	Day	Year	Hr. M.	Month	Day	Year	Month	Day	Year				
T/A Dixie Timber Co.				John M. Henderson	1	22	52	10:00 AM	1	17	52	1	23	52	13th Dist, LL 313,429 30 A.	T/L	44	18

GRANTEE FILING DOCKET AND GENERAL INDEX TO REALTY DEEDS AND MORTGAGES — Echols County, Ga.

REV. V. S. County Indexes Since 1886
 PAT. OFFICE *Cott* An Identifying Trade Mark

🔍 Locate Family Name by Front Index

COTT FAMILY NAME INDEX No. 1 © 1949
 Made by The Cott Index Company, Columbus, Ohio
 Sold by Marshall & Bruce Co., Nashville, Tennessee

(27)

GRANTEES FAMILY NAMES	GIVEN NAMES A B C D E F G H	GIVEN NAMES I J K L M N O	GIVEN NAMES P Q R S T U V W X Y Z	GRANTORS	DATE OF FILING				DATE OF INSTRUMENT			DATE OF RECORD			LOCATION OF PROPERTY OR OTHER DESCRIPTION	KIND OF INST.	BOOK	PAGE
					Month	Day	Year	Hr. M.	Month	Day	Year	Month	Day	Year				
T. B. J. Corporation				Echols County Development Authority	3	14	78	3:14 PM	7	18	77	3	14	78	16th Dist, LL 50,51	Lease Agr	17	48

GRANTEE FILING DOCKET AND GENERAL INDEX TO REALTY DEEDS AND MORTGAGES — Echols County, Ga.

REG. U. S. PAT. OFFICE *Cott* County Indexes Since 1886 An Identifying Trade Mark

Locate Family Name by Front Index

COTT FAMILY NAME INDEX No. 8 © 1949
Made by The Cott Index Company, Columbus, Ohio
Sold by Marshall & Bruce Co., Nashville, Tennessee

GRANTEES FAMILY NAMES	GIVEN NAMES ABCDEFGHIH	GIVEN NAMES IJKLMNO	GIVEN NAMES PQRSTUVWXYZ	GRANTORS	DATE OF FILING				DATE OF INSTRUMENT			DATE OF RECORD			LOCATION OF PROPERTY OR OTHER DESCRIPTION	KIND OF INST.	BOOK	PAGE
					Month	Day	Year	Hr. M.	Month	Day	Year	Month	Day	Year				
Tallys Veneer & Crate Co.				T. J. Cooper	3	19	51	10:00 AM				3	26	51	Retain Title Note Personal Property	Note	A3	479
Tallys Veneer & Crate Co.				M. T. Carter, Jr. (estate)	3	19	51	10:00 AM	2	21	51	3	21	51	11th Dist, LL 547 4,958 A., et.al. Hardwood	T/L	A3	479
Tallys Veneer & Crate Co.				H. Langdale	7	13	54	8:00 AM	7	7	54	7	19	54	11th Dist, LL 439,440,441 All of Land Lots	L/A	A4	533
Tallys Veneer & Crate Co.				J. C. Carter	1	17	66	9:25 AM	1	14	66	1	17	66	Bound on west by Grand Bay	T/L	9	226

GRANTEE FILING DOCKET AND GENERAL INDEX TO REALTY DEEDS AND MORTGAGES — Echols County, Ga.

REG. U. S. PAT. OFFICE *Cott* County Indexes Since 1888 An Identifying Trade Mark

Locate Family Name by Front Index

COTT FAMILY NAME INDEX No. 1 © 1949
Made by The Cott Index Company, Columbus, Ohio
Sold by Marshall & Bruce Co., Nashville, Tennessee

(29)

GRANTEES FAMILY NAMES	GIVEN NAMES A B C D E F G H	GIVEN NAMES I J K L M N O	GIVEN NAMES P Q R S T U V W X Y Z	GRANTORS	DATE OF FILING				DATE OF INSTRUMENT			DATE OF RECORD			LOCATION OF PROPERTY OR OTHER DESCRIPTION	KIND OF INST.	BOOK	PAGE
					Month	Day	Year	Hr. M.	Month	Day	Year	Month	Day	Year				
Tarver Turpentine Company, et.al.				Eula Mae Tomlinson (Mrs.)	5	17	41	10:00 AM	5	16	41	5	19	41	LL 375 490 A.	M/D	Z	576

GRANTEE FILING DOCKET AND GENERAL INDEX TO REALTY DEEDS AND MORTGAGES — Echols County, Ga.

MADE IN U.S.A. County Indexes Since 1868
 PAT. OFFICE *Pen-Mark* An Identifying Trade Mark


Locate Family Name by Front Index

COTT FAMILY NAME INDEX No. 0 © 1949
 Made by The Cotti Index Company, Columbus, Ohio
 Sold by Marshall & Lewis Co., Nashville, Tennessee

(30)

GRANTEES FAMILY NAMES	GIVEN NAMES ABCDEFGHIH	GIVEN NAMES IJKLMNO	GIVEN NAMES PQRSTUVWXYZ	GRANTORS	DATE OF FILING				DATE OF INSTRUMENT			DATE OF RECORD			LOCATION OF PROPERTY OR OTHER DESCRIPTION	KIND OF INST.	BOOK	PAGE
					Month	Day	Year	Hr. M.	Month	Day	Year	Month	Day	Year				
Tenneco Oil Company				Tenneco Exploration Company	1	2	65	8:45 AM	1	1	65	1	21	65	Full interest of all oil & gas properties	Conv/ O/G	9	15

GRANTEE FILING DOCKET AND GENERAL INDEX TO REALTY DEEDS AND MORTGAGES — Echols County, Ga.

REV. D. D. PAUL OFFICE *Cott* County Indexes Since 1888
An Identifying Trade Mark

🔍 Locate Family Name by Front Index

COTT FAMILY NAME INDEX No. 8 © 1949
Made by The Cott Index Company, Columbus, Ohio
Sold by Marshall & Bruce Co., Nashville, Tennessee

GRANTEES FAMILY NAMES	GIVEN NAMES A B C D E F G H	GIVEN NAMES I J K L M N O	GIVEN NAMES P Q R S T U V W X Y Z	GRANTORS	DATE OF FILING				DATE OF INSTRUMENT			DATE OF RECORD			LOCATION OF PROPERTY OR OTHER DESCRIPTION	KIND OF INST.	BOOK	PAGE
					Month	Day	Year	Hr. M.	Month	Day	Year	Month	Day	Year				
Tenneco Exploration Co.				Delhi-Taylor Dil Corporation	9	14	64	8:30 AM	9	1	64	9	21	64	11th & 12th Dist, LL 216,217,518,519 1,190.34 A.	Conv/ O/G/L	8	489

GRANTEE FILING DOCKET AND GENERAL INDEX TO REALTY DEEDS AND MORTGAGES — Echols County, Ga.

1865 U.S. PAT. OFFICE
 County Indexes Since 1868
Chas. McCall
 An Identifying Trade Mark

Locate Family Name by Front Index

COTT FAMILY NAME INDEX No. 1 © 1949
 Made by The Cott Index Company, Columbus, Ohio
 Sold by Marshall & Hines Co., Nashville, Tennessee

GRANTEES FAMILY NAMES	GIVEN NAMES ABCDEFGHIJ	GIVEN NAMES KLMNO	GIVEN NAMES PQRSTUVWXYZ	GRANTORS	DATE OF FILING				DATE OF INSTRUMENT			DATE OF RECORD			LOCATION OF PROPERTY OR OTHER DESCRIPTION	KIND OF INST.	BOOK	PAGE
					Month	Day	Year	Hr. M.	Month	Day	Year	Month	Day	Year				
The Texas Company				Georgia Texas Oil Company	1	5	46	12:00 N	12	19	45	1	28	46	Lease Transfer to-wit 104023	Lease	A2	400
The Texas Company				Texas Oil Company	1	5	46	12:00 N	11	19	45	1	28	46	Resolution by the Board of Directors Texas Oil Company	Resolution	A2	401

GRANTEE FILING DOCKET AND GENERAL INDEX TO REALTY DEEDS AND MORTGAGES — Echols County, Ga.

EST. 1888 County Indexes Since 1888
 PAT. OFFICE *Cott* An Identifying Trade Mark

👉 Locate Family Name by Front Index

COTT FAMILY NAME INDEX No. 8 © 1949
 Made by The Cott Index Company, Columbus, Ohio
 Sold by Marshall & Bruce Co., Nashville, Tennessee

GRANTEES FAMILY NAMES	GIVEN NAMES A B C D E F G H	GIVEN NAMES I J K L M N O	GIVEN NAMES P Q R S T U V W X Y Z	GRANTORS	DATE OF FILING				DATE OF INSTRUMENT			DATE OF RECORD			LOCATION OF PROPERTY OR OTHER DESCRIPTION	KIND OF INST.	BOOK	PAGE
					Month	Day	Year	Hr. M.	Month	Day	Year	Month	Day	Year				
Thomas & Hill, Inc.				First State Bank	9	3	75	9:30 AM	8	28	75	9	3	75	16th Dist, LL 4 1 A. Security Deed from James D. & Betty L. Gharst	Assign	14	673

GRANTEE FILING DOCKET AND GENERAL INDEX TO REALTY DEEDS AND MORTGAGES — Echols County, Ga.

EST. OFFICE *Cott* County Indexes Since 1888
EST. OFFICE *Cott* An Identifying Trade Mark

Locate Family Name by Front Index

COTT FAMILY NAME INDEX No. 8 © 1949
 Made by The Cott Index Company, Columbus, Ohio
 Sold by Marshall & Brown Co., Nashville, Tennessee

GRANTEES FAMILY NAMES	GIVEN NAMES A B C D E F G H	GIVEN NAMES I J K L M N O	GIVEN NAMES P Q R S T U V W X Y Z	GRANTORS	DATE OF FILING				DATE OF INSTRUMENT			DATE OF RECORD			LOCATION OF PROPERTY OR OTHER DESCRIPTION	KIND OF INST.	BOOK	PAGE
					Month	Day	Year	Hr. M.	Month	Day	Year	Month	Day	Year				
Three State Natural Gas Co.				Jack Frost	11	18	52	10:00 AM	7	1	52	11	25	52	11th & 12th Dist, LL 216,217,518,519 1,190.34 A., et.al.	M/R/R/P A4		88

GRANTEE FILING DOCKET AND GENERAL INDEX TO REALTY DEEDS AND MORTGAGES — Echols County, Ga.

REG. U. S. PAT. OFFICE *Cott* County Indexes Since 1888 An Identifying Trade Mark

Locate Family Name by Front Index

COTT FAMILY NAME INDEX No. 1 © 1949
Made by The Cott Index Company, Columbus, Ohio
Sold by Marshall & Bruce Co., Nashville, Tennessee

GRANTEES FAMILY NAMES	GIVEN NAMES ABCDEFGHIJ	GIVEN NAMES JKLMNO	GIVEN NAMES PQRSTUVWXYZ	GRANTORS	DATE OF FILING				DATE OF INSTRUMENT			DATE OF RECORD			LOCATION OF PROPERTY OR OTHER DESCRIPTION	KIND OF INST.	BOOK	PAGE
					Month	Day	Year	Hr. M.	Month	Day	Year	Month	Day	Year				
Travlers Insurance Co., The				Carlton Carter	8	10	55	11:00 AM	7	21	55	8	10	55	13th Dist, LL 496,497,498,539,540	Loan Deed	5	170
Travlers Insurance Co., The				Thelma Carter Sullivan	9	26	58	12:30 PM	9	25	58	9	29	58	11th Dist, LL 349,388,389,395,434 1,631 A.	Loan Deed	6	511
Travlers Insurance Co., The				Country Johnston	10	22	58	9:00 AM	10	16	58	10	27	58	13th Dist, LL 536 410 A., et.al. Fouraker Place	Loan Deed	6	539
Travlers Insurance Co., The				Harland Butler	4	9	59	11:30 AM	4	9	59	4	13	59	16th Dist, LL 194 72.9 A., et.al.	Loan Deed	7	47
Travlers Insurance Co., The				Carlton Carter	11	13	61	12:00 N	11	13	61	11	14	61	13th Dist, LL 496,497,540	Loan Deed	7	535
Travlers Insurance Co., The				Country Johnston	12	31	62	4:50 PM	12	31	62	1	4	63	13th Dist, LL 536 410 A., et.al. Fouraker Place	Loan Deed	8	149
Travlers Insurance Co., The				Thelma Carter Sullivan	5	3	66	8:45 AM	4	28	66	5	9	66	11th Dist, LL 349 100 A., et.al.	Loan Deed	9	285
Travlers Insurance Co., The				Country Johnston	5	20	68	1:00 PM	5	20	68	5	23	68	13th Dist, LL 536 410 A., et.al. Fouraker Place	Loan Deed	10	91
Travlers Insurance Co., The				Country Johnston	8	14	69	10:25 AM	8	13	69	8	15	69	13th Dist, LL 536 410 A., et.al.	Loan Deed	10	325
Travlers Insurance Co., The				Country Johnston	6	11	70	1:00 PM	6	11	70	6	15	70	13th Dist, LL 536 410 A., et.al. Fouraker Place	Loan Deed	10	505
Travlers Insurance Co., The				Country Johnston	12	20	71		12	17	71	12	20	71	13th Dist, LL 536 410 A., et.al. Fouraker Place	Loan Deed	11	355

GRANTEE FILING DOCKET AND GENERAL INDEX TO REALTY DEEDS AND MORTGAGES — Echols County, Ga.

REG. U. S. PAT. OFFICE *Cott* County Indexes Since 1889
An Identifying Trade Mark

Locate Family Name by Front Index

COTT FAMILY NAME INDEX No. 8 © 1949
Made by The Cott Index Company, Columbus, Ohio
Sold by Marshall & Finner Co., Nashville, Tennessee

(36)

GRANTEES FAMILY NAMES	GIVEN NAMES A B C D E F G H	GIVEN NAMES I J K L M N O	GIVEN NAMES P Q R S T U V W X Y Z	GRANTORS	DATE OF FILING				DATE OF INSTRUMENT			DATE OF RECORD			LOCATION OF PROPERTY OR OTHER DESCRIPTION	KIND OF INST.	BOOK	PAGE
					Month	Day	Year	Hr. M.	Month	Day	Year	Month	Day	Year				
Tuloma Gas Products Co.				Blossman, Inc.	10	20	61	8:00 AM	6	21	61	10	27	61	Loan Deed, Bill of Sale, & Mortgage Deed	M/D	7	499

GRANTEE FILING DOCKET AND GENERAL INDEX TO REALTY DEEDS AND MORTGAGES — Echols County, Ga.

REV. 10-5
PAT. OFFICE *Cott Index Co.*
County Indexes Since 1888
An Identifying Trade Mark

🔍 Locate Family Name by Front Index

COTT FAMILY NAME INDEX No. 8 © 1949
Made by The Cott Index Company, Columbus, Ohio
Sold by Marshall & Bruce Co., Nashville, Tennessee

(37)

GRANTEES FAMILY NAMES	GIVEN NAMES ABCDEFGHIJ	GIVEN NAMES JKLMNO	GIVEN NAMES PQRSTUVWXYZ	GRANTORS	DATE OF FILING				DATE OF INSTRUMENT			DATE OF RECORD			LOCATION OF PROPERTY OR OTHER DESCRIPTION	KIND OF INST.	BOOK	PAGE
					Month	Day	Year	Hr. M.	Month	Day	Year	Month	Day	Year				
					Turpentine & Rosin Factors, Incorporation				W. H. Herrin, Sr., et.al.	2	18	31	3:00 PM	2				
Turpentine & Rosin Factors, Incorporation				Bennett & Langdale Co.	4	15	31	3:00 AM	2	28	31	5	11	31	12th Dist, LL 79, et.al.	M/D	Y	11
Turpentine & Rosin Factors, Incorporation				W. B. Prescott	2	3	32	3:00 PM	1	27	32	2	23	32	16th Dist, LL 230 250 A. LL 175 153 A.	M/D	Y	81
Turpentine & Rosin Factors, Incorporation				H. Langdale, et.al.	3	11	32	2:00 PM	2	13	32	3	31	32	Five Promissory Notes	M/D	Y	94
Turpentine & Rosin Factors, Incorporation				H. Langdale, et.al.	3	11	32	3:00 PM	2	13	32	3	31	32	Five Promissory Notes	M/D	Y	89
Turpentine & Rosin Factors, Incorporation				W. H. Herrin					12	17	32	1	9	33	Transfer of Lease	Lease Transfer	Y	140
Turpentine & Rosin Factors, Incorporation				W. H. Herrin & Company	1	30	33	2:00 Pm	1	16	33	1	19	33	Transfer of Lease	Lease Transfer	Y	171
Turpentine & Rosin Factors, Incorporation				W. H. Herrin & Company					2	8	33	2	8	33	Transfer of Lease	Lease Transfer	Y	176
Turpentine & Rosin Factors, Incorporation				H. Langdale, et.al.	2	27	33	2:00 PM	2	22	33	3	1	33	11th Dist, LL 142, et.al. Supplement Deed	M/D	Y	187
Turpentine & Rosin Factors, Incorporation				H. Langdale, et.al.	2	27	33	2:00 PM	2	1	33	3	2	33	12th Dist, LL 17, et.al.	M/D	Y	188
Turpentine & Rosin Factors, Incorporation				Turner Turpentine Company					4	22	33	4	27	33	Transfer of Lease	Lease Transfer	Y	199
Turpentine & Rosin Factors, Incorporation				Hamilton Turpentine Co.					12	8	33	12	14	33	Assignment of E. L. Kinsey tract	Assign	Y	252
Turpentine & Rosin Factors, Incorporation				W, H, Herrin & Compzny					2	7	34	2	7	34	Assignment of Lease	Assign	Y	284
Turpentine & Rosin Factors, Incorporation				Herrin & Davis					2	25	35	3	2	35	Transfer of Lease	Assign	Y	432
Turpentine & Rosin Factors, Incorporation				W. H. Herrin & Company					3	24	35	3	14	35	Two Lease Assignments	Assign	Y	437
Turpentine & Rosin Factors, Incorporation				D. O. Johnson	1	22	36	2:00 PM	1	1	36	1	25	36	11th Dist, LL 518,519, et.al. Three Promissory Notes	M/D	Y	502

GRANTEE FILING DOCKET AND GENERAL INDEX TO REALTY DEEDS AND MORTGAGES — Echols County, Ga.

(37)

PLG U.S. PAT. OFFICE *Chas. McCall* County Indexes Since 1888 An Identifying Trade Mark

🐾 **Locate Family Name by Front Index**

COTT FAMILY NAME INDEX No. 0 © 1949
Made by The Cott Index Company, Columbus, Ohio
Sold by Marshall & Bruce Co., Nashville, Tennessee

GRANTEES FAMILY NAMES	GIVEN NAMES ABCDEFGHIJ	GIVEN NAMES KLMNO	GIVEN NAMES PQRSTUWXYZ	GRANTORS	DATE OF FILING				DATE OF INSTRUMENT			DATE OF RECORD			LOCATION OF PROPERTY OR OTHER DESCRIPTION	KIND OF INST.	BOOK	PAGE
					Month	Day	Year	Hr. M.	Month	Day	Year	Month	Day	Year				
Turpentine Rosin Factors, Incorporation				Baldwin-Lewis-Pace Company	6	29	37	2:00 PM	2	7	31	6	30	37	Deed to secure debt by W. H. Herrin, Sr. & Jr., & F. B. Davis	M/D	Z	73
Turpentine Rosin Factors, Incorporation				Baldwin-Lewis-Pace Company	6	29	37	2:00 PM	6	27	31	6	30	37	Deed to secure debt by W. H. Herrin, Sr. & Jr., & L. S. Davis	M/D	Z	74
Turpentine & Rosin Factors, Incorporation				Pace-Lewis Company	7	1	37	2:00 PM	2	7	31	7	2	37	Deed to secure debt by E. P. Rose & J. R. Dasher	M/D	Z	75
Turpentine & Rosin Factors, Incorporation				Baldwin-Lewis-Pace Company					2	7	31	7	2	37	Deed made by H. Langdale & W. W. Turner	M/D	Z	76
Turpentine & Rosin Factors, Incorporation				Baldwin-Lewis-Pace Company	7	7	37	2:00 PM	2	7	31	7	7	37	Mortgage made by W. W. Turner & H. Langdale	M/D	Z	77
Turpentine & Rosin Factors, Incorporation				Flynn-Harris-Bullard Company	7	10	37	2:00 PM	2	7	31	7	12	37	Mortgage made by J. W. & F. M. Carter et.al.	M/D	Z	78
Turpentine & Rosin Factors, Incorporation				Baldwin-Lewis-Pace Company	2	28	38	2:00 PM	2	7	31	6	29	38	Security Deed by W. W. Turner, J. A. Bennett, H. Langdale	M/D	Z	271
Turpentine & Rosin Factors, Incorporation				Bennett-Langdale Company	8	9	38	9:30 AM	6	25	38	8	11	38	12th Dist, LL 146-148, et.al. Supplemental Mortgage Deed	M/D	Z	276
Turpentine & Rosin Factors, Incorporation				Dayton Turpentine Company	8	10	38	9:30 AM	8	4	38	8	16	38	13th Dist, LL 393, et.al.	M/D	Z	279
Turpentine & Rosin Factors, Incorporation				Bell Allen, et.al.	1	3	39	9:30 AM	12	19	38	1	5	39	13th Dist, LL 494, et.al., Personal Properties	M/D	Z	318
Turpentine & Rosin Factors, Incorporation				W. M. Smith					2	15	39	2	15	39	Transfer of Lease	Lease Transfer	Z	333
Turpentine Rosin Factors, Incorporation				W. H. Herrin, Sr.	6	22	39	10:00 AM	6	16	39	6	22	39	16th Dist, LL 87 204 A., et.al. Five promissory notes	M/D	Z	356
Turpentine Rosin Factors, Incorporation				W. H. Herrin, Jr.	6	26	39	10:00 AM	6	16	39	6	27	39	11th Dist, LL 339 100 A., et.al. Five promissory notes	M/D	Z	364
Turpentine Rosin Factors, Incorporation				W. M. Smith	11	7	39	3:00 PM	12	7	38	11	7	39	Transfer of Lease	Lease Transfer	Z	411
Turpentine Rosin Factors, Incorporation				W. O. Valentine	11	7	39	3:00 PM	12	5	38	11	7	39	Transfer of Lease	Lease Transfer	Z	411
Turpentine & Rosin Factors, Incorporation				J. W. Carter (Estate)	1	17	40	4:20 PM	12	22	30	1	19	40	11th Dist, LL 337 245 A., et.al. Deed under power	DUP	Z	433

GRANTEE FILING DOCKET AND GENERAL INDEX TO REALTY DEEDS AND MORTGAGES — Echols County, Ga.

NEW U. S. County Indexes Since 1888
 PAT. OFFICE *Cott* An Identifying Trade Mark

Locate Family Name by Front Index

COTT FAMILY NAME INDEX No. 8 © 1948
 Made by The Cott Index Company, Columbus, Ohio
 Sold by Marshall & Ulmer Co., Nashville, Tennessee

(37)

GRANTEES FAMILY NAMES	GIVEN NAMES ABCDEFGHIH	GIVEN NAMES IJKLMNO	GIVEN NAMES PQRSTUVWXYZ	GRANTORS	DATE OF FILING				DATE OF INSTRUMENT			DATE OF RECORD			LOCATION OF PROPERTY OR OTHER DESCRIPTION	KIND OF INST.	BOOK	PAGE
					Month	Day	Year	Hr. M.	Month	Day	Year	Month	Day	Year				
					Turpentine Rosin Factors, Incorporation				H. Langdale, et.al.	1	29	40	10:00 AM	12				
Turpentine & Rosin Factors, Incorporation				J. L. Wetherington	1	5	42	11:00 AM	1	5	42	1	5	42	Transfer & Assignment Lease and Agreement	Assign	A1	47
Turpentine & Rosin Factors, Incorporation				J. L. Wetherington	2	5	42	10:00 AM	1	22	42	2	7	42	Supplemental Deed to Secure Debt Recorded in Deed Book Z page 279-284	Supp/ M/D	A1	57
Turpentine & Rosin Factors, Incorporation				J. L. Wetherington	6	15	42	6:00 PM	6	2	42	6	20	42	13th Dist, LL 393	Supp/ M/D	A1	92
Turpentine & Rosin Factors, Incorporation				J. E. Padgett	8	28	43	11:00 AM	8	17	43	8	28	43	13th Dist, LL 459 245 A., et.al. with Assignment	M/D	A1	223
Turpentine & Rosin Factors, Incorporation				J. L. Wetherington	12	21	45	12:00 M	12	20	45	1	25	46	13th Dist, LL 424-426 490 A., et.al.	M/D	A2	396
Turpentine & Rosin Factors, Incorporation				Country Johnston	2	9	51	2:00 PM	2	7	51	2	14	51	11th Dist, LL 163 38 A., et.al.	M/D	A3	469
Turpentine Rosin Factors, Incorporation				Country Johnston	3	19	52	10:00 AM	3	8	52	3	20	52	Assignment of Timber Lease	Assign	A4	40
Turpentine Rosin Factors, Incorporation				Country Johnston	2	14	53	9:00 AM	2	11	53	2	17	53	16th Dist, LL 145 80 A.	Assign	A4	172
Turpentine Rosin Factors, Incorporation				Country Johnston	2	14	53	9:00 AM	2	11	53	2	17	53	16th Dist, LL 132 245 A.	Assign	A4	173
Turpentine Rosin Factors, Incorporation				Johnston & Johnston	11	26	56	8:00 AM	11	14	56	11	29	56	Turpentine Assignment	Assign	5	481
Turpentine & Rosin Factors, Incorporation				Country Johnston	3	18	57	9:00 AM	3	13	57	3	21	57	Transfer of Lease	Assign	6	24

GRANTEE FILING DOCKET AND GENERAL INDEX TO REALTY DEEDS AND MORTGAGES — Echols County, Ga.

REG. U. S. PAT. OFFICE *Cott* County Indexes Since 1888
An Identifying Trade Mark

☛ Locate Family Name by Front Index

COTT FAMILY NAME INDEX No. 0 © 1949
Made by The Cott Index Company, Columbus, Ohio
Sold by Marshall & Eason Co., Nashville, Tennessee

(38)

GRANTEES FAMILY NAMES	GIVEN NAMES ABCDEFGHIH	GIVEN NAMES IJKLMNO	GIVEN NAMES PQRSTUVWXYZ	GRANTORS	DATE OF FILING				DATE OF INSTRUMENT			DATE OF RECORD			LOCATION OF PROPERTY OR OTHER DESCRIPTION	KIND OF INST.	BOOK	PAGE
					Month	Day	Year	Hr. M.	Month	Day	Year	Month	Day	Year				
Tyler State Bank & Trust Company				Gordon C. Grasty	5	6	47	12:00 N	9	5	46	5	9	47	Indenture to cover loan of \$ 7000.00 Exhibits page 564,565	M/D	A2	561

GRANTEE FILING DOCKET AND GENERAL INDEX TO REALTY DEEDS AND MORTGAGES — Echols County, Ga.

FIG. U. S. PAT. OFFICE *Cott* County Indexes Since 1888 An Identifying Trade Mark

👉 Locate Family Name by Front Index

COTT FAMILY NAME INDEX No. 8 © 1948
Made by The Cott Index Company, Columbus, Ohio
Sold by Marshall & Birn Co., Nashville, Tennessee

GRANTEES FAMILY NAMES	GIVEN NAMES ABCDEFGHIH	GIVEN NAMES IJKLMNO	GIVEN NAMES PQRSTUVWXYZ	GRANTORS	DATE OF FILING				DATE OF INSTRUMENT			DATE OF RECORD			LOCATION OF PROPERTY OR OTHER DESCRIPTION	KIND OF INST.	BOOK	PAGE	
					Month	Day	Year	Hr.	M.	Month	Day	Year	Month	Day					Year
Turner Turpentine Co.				Aaron Register	2	8	34	2:00		2	5	34	2	12	34	13th Dist, LL 78 30 A.	T/L	Y	293
Turner Turpentine Co.				I. R. Roberts	5	8	35	2:00		4	18	35	5	9	35	13th Dist, LL 147	T/L	Y	453
Turner Turpentine Co.				C. B. Zeigler	3	3	36	2:00		2	28	36	3	3	36	11th Dist, LL 442 75 A.	T/L	Y	519
Turner Turpentine Co., et.al.				Ben Tomlinson	3	3	36	2:00		2	28	36	3	3	36	11th Dist, LL 526 490 A.	T/L	Y	520
Turner Turpentine Co., et.al.				B. S. Tomlinson	5	7	37	2:00		5	4	37	5	7	37	11th Dist, LL 525 490 A. with Assignment	T/L	Z	61
Turner Turpentine Co., et.al.				J. B. Cowart	4	4	38	2:00		4	1	38	4	5	38	11th Dist, LL 491,522 52 A.	M/D	Z	229
Turner Turpentine Co.				N. L. Bennett	10	19	38	9:30	AM	10	17	38	10	19	38	13th Dist, LL 70 20 A.	W/D	Z	295
Turner Turpentine Co.				J. H. Raulerson	10	21	38	9:30	AM	10	17	38	10	21	38	13th Dist, LL 68-70 400 A. with Assignment	T/L	Z	297
Turner Turpentine Co.				Turpentine & Rosin Factor, Inc.	1	17	40	4:15	PM	1	9	40	1	17	40	Authority for Cancelling Mortgage	CANC	Z	431

Read Carefully These Instructions and Suggestions to Clerks and Others Using

COTT FAMILY NAME INDEXES

THE SUB INDEX

1. Write names on the Sub-Index plain and in as bold a hand as possible. Don't make n like u. Don't try to subdivide names on Sub-Index further than is arranged by the scheme here laid out. That is, if Baker is the first name for the column, *Bae to Bak*, write Baker on the first dark ruled line followed by Baer if it should happen to be the second name of that group, on the second dark ruled line, and so on.

2. A name is written but once on the Sub-Index (except as noted in the next paragraph), no matter how many times the same name is repeated on the Main Index. Following the name is a column in which is written the page of the Main Index, where all entries of this name are to be placed.

3. Names similar in sound but spelled differently should be grouped together on the Main Index, and each variety of spelling, noted on the Sub-Index, under its proper sub-divisions. Thus:

Bair-Bare-Baer	Lowery-Lowry
Bear-Baehr	Lourie, etc.
Shafer-Schafer	Snyder-Snider
Sheffer-Shaefter	Schneider-Schnider
Read-Reed-Reid	Keyser-Keiser-Kizer
Kline-Klein	Pearson-Pierson

4. Names like *Schneider* and *Snyder* should appear in Sub-Index under *Sc* and also *Sn*; *Pearson* and *Pierson* under *Pe* and *Pi*, etc. However, no notice of more than one style of spelling a name need be taken—and that the way it is spelled on the record—until it is spelled differently in a subsequent entry.

5. Odd names falling to the same Sub-Index column may be grouped together on the Main Index. For example, the names Debler, Dedman, Debroski and Deator being odd, and likely to be infrequent and all belonging to the same Sub-Index column, could be given the same page on the Main Index, and write in the column in red ink, "For names not listed here, see page....."

6. Sub-Indexes can be renewed and rewritten at very little expense and it is so planned that this can be done in after years if they become defaced and worn.

This Index in loose leaf form is continuous and expansive. When the Binder becomes filled to its capacity, get another Binder and carry one or more letters into the new Binder. Continue doing this when necessary until you have a Binder for each sub-division or unit. It is thus designed to be a Continuous Index for a long period of years.

THE MAIN INDEX

7. Family Names appear together on the Main Index, the Sub-Index being a guide to the page on which such Family Names will be found.

8. If there are three or more columns on the page of the Main Index for given names, write the given name or names in the column in which the initial letter of first given name appears at head of column. By careful writing two given names can occupy the same line, one above the other, so that six given names, if two properly fall to each column can be entered on one line. When more than two fall to a column make a complete new line for each two thus remaining.

9. In paging the Main Index, each sub-division or unit indicated by the extension tab begins with page 1. On the back of that sheet is page 2, followed by pages 3, 4, 5, 6, etc. When more sheets are needed add them continuing the paging in regular order.

10. Add a sheet immediately following a group requiring additional space, giving it the same page as the page continued. Preferably with red ink letter number these pages thus: 2a, 2b, 2c, 2d; 4a, 4b, 4c, etc.

11. Don't try to arrange Family Name Groups in any particular order on the Main Index, except to have "A" names separated from the "B's" and so on. Austin can go on pg. 1, Armstrong p. 3, Abbott p. 5, Allen p. 7, or on any right hand oddly numbered page. If any order is attempted it should be to put the largest groups in front, but this is only a matter of convenience. After several years, when time has demonstrated that a name is not likely to fill both pages of a sheet, the left hand or evenly numbered pages may be used for a Name Group. After a still longer period and a name has only one or two entries on a page a new name may be given on the lower half of the same page.

If any point is not clear to you when beginning the Index or continuing its use, always feel free to write the manufacturer, who will cheerfully reply to any questions regarding the proper working of the system.

C. M. Cott
Registered U. S. Patent Office

An Identifying
Trade Mark

THIS SUB-INDEX

IS AN INDEX TO THE GENERAL
INDEX OF WHICH IT IS A PART

The pages of the General Index devoted to this Initial Letter follows immediately after this Sub-Index. Figures opposite the name indicate the page where entries are made.

EXTENSION TABS or the book itself represent the first unit of subdivision and refer to Surname Initials.

MARGINAL CUTS represent the second unit of subdivision, and are usually the Second Letter of Surname, or Guide Letters.

THE BLOCKS or *COLUMNS* on the Sub-Index, still further subdivide Names, according to the designations printed thereon.

The General Index can be ruled in any manner required, and is adapted for the indexing of all kinds of records, and for any number of names from 10,000 up to 1,000,000 or more.

COTT INDEXING SYSTEMS FOR PUBLIC
RECORDS AND COMMERCIAL USE

Patented by C. M. Cott and Patents Pending

THE COTT INDEX COMPANY

INDEX BOOKS AND INDEX SYSTEMS INSTALLED
FOR STATE, COUNTY AND MUNICIPAL RECORDS

Loose Leaf Indexes and Loose Leaf Records

COLUMBUS, OHIO, U. S. A.

U. S. Copyright No. 103632

THE COTT INDEX CO. Index Specialists Since 1888 COLUMBUS, OHIO

Corporations and Firms	Page	Corporations and Firms	Page
U-Finish Homes, Inc.	3	Valdosta Buick Company	19
Union Bag-Camp Paper Corporation	4	Valdosta Federal Savings & Loan Assoc.	20
Union Planters National Bank of Memphis	5	Valdosta Finance, Inc.	21
Union Turpentine Company, Inc.	6	Valdosta Dnized Credit Union	22
United States of America Dept. of Ag.	7	Valow Financial Services, Inc.	23
United States of America	7	Valdosta Light Company	24
United States of America Secretary of Ag.	8	Valdosta Milling Company	25
United States Trust Company of New York	9	Valdosta Rosin Corporation	26
		Valdosta Savings & Loan Association	27
		Varn Motors Finance Company	28
		Veteran Affairs	29

1960, U. S. Copyright Office
 CITY FAMILY NAME INDEX © 1960
 MADE BY THE CITY FAMILY NAME INDEX COMPANY, COLUMBUS, OHIO
 NAME CITY FAMILY NAME INDEX SYSTEM — 321719
 Names of similar spelling and similar sound should be grouped together and given the same page number. Indicate on Sub-index the different ways the name is spelled, duplicating the name in more than one column when necessary.

GRANTEE FILING DOCKET AND GENERAL INDEX TO REALTY DEEDS AND MORTGAGES — Echols County, Ga.

PAT. OFFICE
 COUNTY INDEXES SINCE 1888
 An Identifying Trade Mark

Locate Family Name by Front Index

COTT FAMILY NAME INDEX No. 1 © 1949
 Made by The Cott Index Company, Columbus, Ohio
 Sold by Marshall & Bruce Co., Nashville, Tennessee

(1)

GRANTEES FAMILY NAMES	GIVEN NAMES ABCDEFGHIJ	GIVEN NAMES KLMNO	GIVEN NAMES PQRSTUVWXYZ	GRANTORS	DATE OF FILING				DATE OF INSTRUMENT			DATE OF RECORD			LOCATION OF PROPERTY OR OTHER DESCRIPTION	KIND OF INST.	BOOK	PAGE
					Month	Day	Year	Hr. M.	Month	Day	Year	Month	Day	Year				
Uptagraph	George S. & Betty J.			L. J. Valentine, etal	8	31	73	9:50 AM	8	11	73	8	31	73	11th Dist, LL 432 4 A	W/D	13	298

GRANTEE FILING DOCKET AND GENERAL INDEX TO REALTY DEEDS AND MORTGAGES — Echols County, Ga.

REG. U. S. PAT. OFFICE *Cott* County Indexes Since 1888 An Identifying Trade Mark

🔍 Locate Family Name by Front Index

COTT FAMILY NAME INDEX No. 1 © 1949
Made by The Cott Index Company, Columbus, Ohio
Sold by Marshall & Bruce Co., Nashville, Tennessee

(2)

GRANTEES FAMILY NAMES	GIVEN NAMES ABCDEFGH	GIVEN NAMES IJKLMNO	GIVEN NAMES PQRSTUVWXYZ	GRANTORS	DATE OF FILING				DATE OF INSTRUMENT			DATE OF RECORD			LOCATION OF PROPERTY OR OTHER DESCRIPTION	KIND OF INST.	BOOK	PAGE
					Month	Day	Year	Hr. M.	Month	Day	Year	Month	Day	Year				
Utz	Claudett			Ferman Staten	8	31	79	1:40 PM	8	31	79	8	31	79	16th Dist, LL 49 1 A Statens Sub. Lot 14	W/D	18	429

GRANTEE FILING DOCKET AND GENERAL INDEX TO REALTY DEEDS AND MORTGAGES — Echols County, Ga.

FILED IN 2
 MAIL OFFICE *Chas. M. Cott* County Indexes Since 1888
 An Identifying Trade Mark

Locate Family Name by Front Index

COTT FAMILY NAME INDEX No. 0 © 1949
 Made by The Cott Index Company, Columbus, Ohio
 Sold by Marshall & Henne Co., Nashville, Tennessee

(3)

GRANTEES FAMILY NAMES	GIVEN NAMES ABCDEFGHIH	GIVEN NAMES IJKLMNO	GIVEN NAMES PQRSTUVWXYZ	GRANTORS	DATE OF FILING				DATE OF INSTRUMENT			DATE OF RECORD			LOCATION OF PROPERTY OR OTHER DESCRIPTION	KIND OF INST.	BOOK	PAGE
					Month	Day	Year	Hr. M.	Month	Day	Year	Month	Day	Year				
U-Finish Homes, Inc.				Lee Quality Homes Corp.	12	17	62	8:40 AM	10	28	62	12	17	62	Transfer of Lean	Assign	8	143
U-Finish Homes, Inc.				Lee Quality Homes, Corp.	3	13	63	8:40 AM	1	25	63	3	18	63	S/D from Durell & Agnes Miller	Assign	8	197

GRANTEE FILING DOCKET AND GENERAL INDEX TO REALTY DEEDS AND MORTGAGES — Echols County, Ga.

EST. 1888
PAT. OFFICE *Cott* County Indexes Since 1888
An Identifying Trade Mark

Locate Family Name by Front Index

COTT FAMILY NAME INDEX No. 8 © 1949
Made by The Cott Index Company, Columbus, Ohio
Sold by Marshall & Bruce Co., Nashville, Tennessee

(4)

GRANTEES FAMILY NAMES	GIVEN NAMES ABCDEFGHIH	GIVEN NAMES IJKLMNO	GIVEN NAMES PQRSTUVWXYZ	GRANTORS	DATE OF FILING				DATE OF INSTRUMENT			DATE OF RECORD			LOCATION OF PROPERTY OR OTHER DESCRIPTION	KIND OF INST.	BOOK	PAGE
					Month	Day	Year	Hr. M.	Month	Day	Year	Month	Day	Year				
Union Bag-Camp Paper	Corp.			Peck Timber Sales Co., etal	8	7	57	9:00 AM	7	25	57	8	8	57	Transfer of Timber lease from William J. Culpepper, etal	T/L	6	303

GRANTEE FILING DOCKET AND GENERAL INDEX TO REALTY DEEDS AND MORTGAGES — Echols County, Ga.

REG. U. S. PAT. OFFICE *Cott* County Indexes Since 1888
An Identifying Trade Mark

Locate Family Name by Front Index

COTT FAMILY NAME INDEX No. 1 © 1949
Made by The Cott Index Company, Columbus, Ohio
Sold by Marshall & Bruce Co., Nashville, Tennessee

(5)

GRANTEES FAMILY NAMES	GIVEN NAMES A B C D E F G H	GIVEN NAMES I J K L M N O	GIVEN NAMES P Q R S T U V W X Y Z	GRANTORS	DATE OF FILING				DATE OF INSTRUMENT			DATE OF RECORD			LOCATION OF PROPERTY OR OTHER DESCRIPTION	KIND OF INST.	BOOK	PAGE
					Month	Day	Year	Hr. M.	Month	Day	Year	Month	Day	Year				
Union Planters National Bank of Memphis				Kemwall Inc.	8	30	65	8:30 AM	4	8	63	8	30	65	S/D from Durell D. & Agnes P. Miller	Assign.	9	101
Union Planters National Bank of Memphis				Kemwall, Inc.	4	21	72	8:30 AM	12	13	62	4	21	72	S/D from J. M. & Rosetta Henderson	Assign.	11	458

GRANTEE FILING DOCKET AND GENERAL INDEX TO REALTY DEEDS AND MORTGAGES — Echols County, Ga.

REG. U. S. PAT. OFFICE *Cott* County Indexes Since 1888 An Identifying Trade Mark

Locate Family Name by Front Index

COTT FAMILY NAME INDEX No. 8 © 1949
Made by The Cott Index Company, Columbus, Ohio
Sold by Marshall & House Co., Nashville, Tennessee

GRANTEES FAMILY NAMES	GIVEN NAMES ABCDEFGHIH	GIVEN NAMES IJKLMNO	GIVEN NAMES PQRSTUVWXYZ	GRANTORS	DATE OF FILING				DATE OF INSTRUMENT			DATE OF RECORD			LOCATION OF PROPERTY OR OTHER DESCRIPTION	KIND OF INST.	BOOK	PAGE
					Month	Day	Year	Hr. M.	Month	Day	Year	Month	Day	Year				
Union Turpentine Co.				H. F. Kinsey	4	8	30	3:00 PM	3	22	30	4	18	30	16th Dist, LL 129 15 A	T/L	X	505
Union Turpentine Co.				O. T. Kinsey	5	3	30	3:00 PM	3	15	30	5	14	30	16th Dist, LL 129 50 A	Lease	X	509
Union Turpentine Co.				L. A. Kinsey	5	3	30	3:00 PM	3	22	30	5	14	30	10th Dist, LL 102 115 A	T/L	X	510
Union Turpentine Co., Inc.				C. L. Dupree, Mrs., etal	1	19	33	2:00 PM	1	23	33	1	30	33	16th Dist, LL 85 360 A	T/L	Y	171
Union Turpentine Co., Inc.				Mary E. Corbett, etal	1	19	33	2:00 PM	1	23	33	1	30	33	16th Dist, LL 85 360 A	T/L	Y	171
Union Turpentine Co.				J. A. Kinsey	2	6	34	2:00 PM	1	15	34	2	9	34	16th Dist, LL 102, 128, 129 390 A	T/L	Y	290
Union Turpentine Co.				M. H. Corbett	4	18	34	2:00 PM	3	26	34	4	15	34	16th Dist, LL 85 100 A	T/L	Y	332
Union Turpentine Co.				J. A. Kinsey	1	18	35	2:00 PM	12	14	34	1	18	35	LL 128, 129 327 A	T/L	Y	413

GRANTEE FILING DOCKET AND GENERAL INDEX TO REALTY DEEDS AND MORTGAGES — Echols County, Ga.

REG. U. S. PAT. OFFICE *Cott* County Indexes Since 1888 An Identifying Trade Mark

Locate Family Name by Front Index

COTT FAMILY NAME INDEX No. 8 © 1948
Made by The Cott Index Company, Columbus, Ohio
Sold by Marshall & Bruce Co., Nashville, Tennessee

(7)

GRANTEES FAMILY NAMES	GIVEN NAMES ABCDEFGHIH	GIVEN NAMES IJKLMNO	GIVEN NAMES PQRSTUVWXYZ	GRANTORS	DATE OF FILING				DATE OF INSTRUMENT			DATE OF RECORD			LOCATION OF PROPERTY OR OTHER DESCRIPTION	KIND OF INST.	BOOK	PAGE
					Month	Day	Year	Hr. M.	Month	Day	Year	Month	Day	Year				
United State of America, Dept. of Ag.				Slash Pine E M C	6	13	47	12:15 PM	5	28	47	6	13	47	Loan Contract G.A.P. Contract	Contract	A2	569
United State of America, Dept. of Ag.				Slash Pine E M C	6	13	47	12:15 PM	6	13	47	6	13	47	Loan Contract	Contract	A2	571
United States of America				Slash Pine E M C	6	19	48	5:00 PM	5	21	48	6	22	48	Mortgage Note Contract	Contract	A3	87
United State of America, Dept. of Ag.				Slash Pine E. M. C	6	19	48	5:00 PM	6	13	48	6	22	48	Amendment of Loan Contract	Amend.	A3	88
United States of America				Slash Pine Membership Corp.	6	5	54	8:00 AM	5	7	54	6	15	54	Mortgage \$390,000.00	Mortgage	A4	507
United State of America				Slash Pine Elec. Memb. Corp.	4	4	56	3:30 PM	3	5	56	4	7	56	Notes \$50,000	Note	5	363
United States of America				Slash Pine Elec. Memb. Corp.	4	4	56	3:30 PM	3	21	56	4	7	56	Note \$80,00	Note	5	364
United States of America				Colquitt Co. Rural Elec. Co.	12	19	57	9:00 AM	11	6	57	12	23	57	Prinsipal of \$480,000.	Mort.	6	392
United States of America				Slash Pine Elec. Memb. Corp.	7	12	58	9:30 AM	6	19	58	7	15	58	Supplemental Mortgage	Supp/ Mort.	6	481
United States of America				The Langdale Co.	6	27	60	8:30 AM	4	8	60	6	28	60	12th Dist, LL 78 .26 A	Airway Lease	7	260
United States of America				Echols Co.	5	31	62	9:30 AM	5	31	62	5	31	62	Registration of Health Center Property	Regist.	8	63
United States of America				Slash Pine Electric	4	30	64	3:30 PM	2	28	64	5	8	64	REA Project	Mort.	8	437
United States of America				Colquitt Co. Rural Elec. Co.	6	22	66	3:50 PM	3	8	66	7	14	66	Supplemental Mortgage	Supp/ Mort.	9	315
United States of America				Colquitt Co. Rural Elec. Co.	12	26	72	9:25 AM	12	19	72	12	26	72	On facilities located in Berrien, Lowndes, Echols, etal	Supp/ Mort.	12	223
United States of America				Slash Pine Electric Memb. Corp	10	2	73	10:30 AM	10	15	73	10	16	73	Existing electric facilities in Clinch, Ware, & Echols Co.	Supp/ Mort.	13	322
United States of America				The Langdale Co.	12	14	73	10:40 AM	12	12	73	12	14	73	12th Dist, LL 78 .26 A	Lease	13	409

GRANTEE FILING DOCKET AND GENERAL INDEX TO REALTY DEEDS AND MORTGAGES — Echols County, Ga.

(7)

REG. U. S. PAT. OFFICE *Cott* County Indexes Since 1888 An Identifying Trade Mark

👉 Locate Family Name by Front Index

COTT FAMILY NAME INDEX No. 0 © 1949
Made by The Cott Index Company, Columbus, Ohio
Sold by Marshall & Bruce Co., Nashville, Tennessee

GRANTEES FAMILY NAMES	GIVEN NAMES ABCDEFGHIH	GIVEN NAMES IJKLMNO	GIVEN NAMES PQRSTUVWXYZ	GRANTORS	DATE OF FILING				DATE OF INSTRUMENT			DATE OF RECORD			LOCATION OF PROPERTY OR OTHER DESCRIPTION	KIND OF INST.	BOOK	PAGE
					Month	Day	Year	Hr. M.	Month	Day	Year	Month	Day	Year				
United States of America				Kinsey Peterson, etal	11	19	74	8:40 AM	11	5	74	11	19	74	16th Dist, LL 43 Deed of foreclosure	Fore.	14	192
United States of America				Colquitt Co. Rural Elec. Co.	11	7	75	3:00 PM	11	6	75	11	10	75	Supp. Mort. and Security Agree.	Supp/ Mort.	15	143
United States of America				Colquitt Electric Memb. Corp.	5	31	77	2:15 PM	5	31	75	5	31	75	Supp. Mort. and Security Agree.	Supp/ Mort.	16	344

GRANTEE FILING DOCKET AND GENERAL INDEX TO REALTY DEEDS AND MORTGAGES — Echols County, Ga.

REV. 11-5
PAT. OFFICE *Chambers*
County Indexes Since 1888
An Identifying Trade Mark

Locate Family Name by Front Index

COTT FAMILY NAME INDEX No. 1 © 1949
Made by The Cott Index Company, Columbus, Ohio
Sold by Marshall & Bruce Co., Nashville, Tennessee

(8)

GRANTEES FAMILY NAMES	GIVEN NAMES ABCDEFGHIH	GIVEN NAMES IJKLMNO	GIVEN NAMES PQRSTUVWXYZ	GRANTORS	DATE OF FILING				DATE OF INSTRUMENT			DATE OF RECORD			LOCATION OF PROPERTY OR OTHER DESCRIPTION	KIND OF INST.	BOOK	PAGE
					Month	Day	Year	Hr. M.	Month	Day	Year	Month	Day	Year				
United States of America Secretary of Agriculture				Mitch Carter	4	6	29	3:00 PM	3	26	29	4	20	29	16th Dist, LL 56 Federal Crop Mortgage	M/D	X	358
United States of America Secretary of Agriculture				T. H. Hill	4	11	29	3:00 PM	3	21	29	4	20	29	16th Dist, LL 142 & 143 Federal Crop Mortgage	M/D	X	360
United States of America Secretary of Agriculture				J. O. Moore	4	12	29	4:00 PM	3	20	29	4	21	29	Cranford Place, 5 1/2 Miles South of Howell Lot 409	M/D	X	364
United States of America Secretary of Agriculture				I. B. Butler	4	18	29	3:00 PM	3	27	29	4	25	29	16th Dist, LL 394, 393, 176, 175 Federal Crop Mortgage	M/D	X	365
United States of America Secretary of Agriculture				T. A. Sherrod	4	23	29	3:00 PM	4	9	29	4	25	29	known as Parrish Farm	M/D	X	366
United States of America Secretary of Agriculture				J. H. Carter	4	23	29	3:00 PM	4	9	29	5	2	29	16th Dist, LL 56 (Carter Place) Federal Crop Mortgage	M/D	X	368
United States of America Secretary of Agriculture				J. R. Harris	4	26	29	3:00 PM	4	9	29	5	7	29	known as Zeigler Farm Federal Crop Mortgage	M/D	X	369

GRANTEE FILING DOCKET AND GENERAL INDEX TO REALTY DEEDS AND MORTGAGES — Echols County, Ga.

REG. U. S. PAT. OFFICE *Cott* County Indexes Since 1888 An Identifying Trade Mark

👉 **Locate Family Name by Front Index**

COTT FAMILY NAME INDEX NO. 6 © 1949
MADE BY THE COTT INDEX COMPANY, COLUMBUS, OHIO
SOLD BY JIM CLYBURN, INC., TITTON, GA.

(9)

GRANTEES FAMILY NAMES	GIVEN NAMES ABCDEFGHIJ	GIVEN NAMES KLMNOP	GIVEN NAMES QRSTUVWXYZ	GRANTORS	DATE OF FILING				DATE OF INSTRUMENT			DATE OF RECORD			LOCATION OF PROPERTY OR OTHER DESCRIPTION	KIND OF INST.	BOOK	PAGE
					Month	Day	Year	Hr. M.	Month	Day	Year	Month	Day	Year				
United States Trust Co. of New York				Seaboard Coast Line Railroad Co.	9	22	67	9:10 AM	7	1	67	10	2	67	8th Supplemental Indenture	S/I	10	3
United States Trust Co. of New York, etal as Trustees				Atlantic Coast Line Railroad	3	13	79	3:00 PM	8	1	52	3	13	79	Fourth Supplemental Indenture	S/I	18	92
United States Trust Co. of New York, etal by Trustees				Atlantic Coast Line Railroad Co.	3	13	79	3:15 PM	3	1	55	3	13	79	Fifth Supplemental Indenture	S/I	18	105
United States Trust Co. of New York				Atlantic Coast Line Railroad Co.	3	13	79	3:40 PM	7	1	63	3	13	79	Sixth Supplemental Indenture	S/I	18	119
United States Trust Co. of New York, etal as Trustees				Atlantic Coast Line Railroad Co.	3	13	79	4:00 PM	9	1	63	3	13	79	Seventh Supplemental Indenture	S/I	18	137

GRANTEE FILING DOCKET AND GENERAL INDEX TO REALTY DEEDS AND MORTGAGES — Echols County, Ga.

REG. U. S. PAT. OFFICE *Chambers* County Indexes Since 1888 An Identifying Trade Mark

Locate Family Name by Front Index

COTT FAMILY NAME INDEX NO. 6 © 1949
MADE BY THE COTT INDEX COMPANY, COLUMBUS, OHIO
SOLD BY JIM CLYBURN, INC., TILTON, GA.

(10)

GRANTEES FAMILY NAMES	GIVEN NAMES ABCDEFGHIJ	GIVEN NAMES IJKLMNO	GIVEN NAMES PQRSTUVWXYZ	GRANTORS	DATE OF FILING				DATE OF INSTRUMENT			DATE OF RECORD			LOCATION OF PROPERTY OR OTHER DESCRIPTION	KIND OF INST.	BOOK	PAGE
					Month	Day	Year	Hr. M.	Month	Day	Year	Month	Day	Year				
Valentine	Alpha			C. B. Zeigler	11	15	33	10:00 AM	1	2	28	11	15	33	11th Dist, LL 443 400 A	D/S/D	Y	239
Valentine	Alpha			C. B. Zeigler	1	2	34	3:00 PM	1	2	28	1	2	34	11th Dist, LL 443 400 A	W/D	Y	258
Valentine			W. O.	Sallie Copeland	11	4	35	1:00 PM	5	4	17	11	5	35	11th Dist, LL 398 75 A	W/D	Y	475
Valentine	Alpha			P. C. Dean	4	12	38	3:00 PM	2	12	38	4	14	38	Homestead mortgage LL 1 1/4 A	Mort.	Z	231
Valentine			W.O.	P. C. Dean	6	7	48	10:00 AM	9	10	47	6	9	48	1/4 A Town of Howell Lot #1	W/D	A3	84
Valentine			W. O.	K. C. Wilkinson	10	5	53	10:30 AM	10	5	53	10	5	53	1 A Town of Howell, a dwelling of Dr. J.W. Pennington & store	W/D	A4	379
Valentine	Henry			John B. Withers	2	4	56	3:00 PM	12	3	1886	2	6	57	11th Dist, LL 397 490 A	W/D	5	524
Valentine		Jewell Davis		L. L. Davis	11	29	61	8:40 AM	10	31	61	11	29	61	11th Dist, LL 433 4 A etal	W/D	7	549
Valentine		L. J., etal		W. O. Valentine, etal	4	27	66	9:40 AM	4	27	66	5	3	66	11th Dist, LL 432	W/D	9	276
Valentine		L. J.		W. O. Valentine	3	7	67	8:30 AM	2	27	67	3	7	67	11th Dist, LL 432 5 A	W/D	9	425
Valentine			W. O.	Robert D. Colbert	3	7	67	8:30 AM	11	16	66	3	7	67	11th Dist, LL 432 1 A	W/D	9	426
Valentine		Jewel, etal		The Langdale Co.	12	19	68	8:45 AM	12	16	68	12	19	68	11th Dist, 8,446	S/D	10	206
Valentine		L. J.		Julaine V. Stockdill	8	26	77	4:20 PM	6	10	77	8	26	77	11th Dist, und. int. Refers to Bk. 9, Pgs 425, 425, 276	W/C/D	16	472

GRANTEE FILING DOCKET AND GENERAL INDEX TO REALTY DEEDS AND MORTGAGES — Echols County, Ga.

REG. U. S. PAT. OFFICE *Chas. McCall* County Indexes Since 1868 An Identifying Trade Mark

 **Locate Family Name by Front Index**

COTT FAMILY NAME INDEX NO. 8 © 1949
MADE BY THE COTT INDEX COMPANY, COLUMBUS, OHIO
SOLD BY JIM CLYBURN, INC., TIFTON, GA.

(11)

GRANTEES FAMILY NAMES	GIVEN NAMES A B C D E F G H	GIVEN NAMES I J K L M N O	GIVEN NAMES P Q R S T U V W X Y Z	GRANTORS	DATE OF FILING				DATE OF INSTRUMENT			DATE OF RECORD			LOCATION OF PROPERTY OR OTHER DESCRIPTION	KIND OF INST.	BOOK	PAGE
					Month	Day	Year	Hr. M.	Month	Day	Year	Month	Day	Year				
Vallotton	Hugh L.			Mrs. Veda Corbett Smith	11	10	51	10:00 AM	11	9	51	11	13	51	16th Dist, LL 37 105 A	M/D	A3	584
Vallotton	Hugh L.			Mrs. Zora Herring	8	27	52	10:00 AM	8	26	52	9	1	52	16th Dist, L1 147 140 A	L/D	A4	63

GRANTEE FILING DOCKET AND GENERAL INDEX TO REALTY DEEDS AND MORTGAGES — Echols County, Ga.

REG. U. S. PAT. OFFICE *Chambers* County Indexes Since 1888
An Identifying Trade Mark

 **Locate Family Name by Front Index**

COTT FAMILY NAME INDEX NO. 8 © 1949
MADE BY THE COTT INDEX COMPANY, COLUMBUS, OHIO
SOLD BY JIM CLYBURN, INC., TUSTON, GA.

(14)

	GRANTEES FAMILY NAMES	GIVEN NAMES ABCDEFGH	GIVEN NAMES IJKLMNO	GIVEN NAMES PQRSTUVWXYZ	GRANTORS	DATE OF FILING				DATE OF INSTRUMENT			DATE OF RECORD			LOCATION OF PROPERTY OR OTHER DESCRIPTION	KIND OF INST.	BOOK	PAGE
						Month	Day	Year	Hr. M.	Month	Day	Year	Month	Day	Year				
	Vanosdol	Dorothy			Ferman F. Staten	11	12	80	2:36 PM	5	1	80	11	12	80	16th Dist, LL 49 1 A Staten Sub., Lot 13	W/D	19	298

GRANTEE FILING DOCKET AND GENERAL INDEX TO REALTY DEEDS AND MORTGAGES — Echols County, Ga.

REG. U. S. PAT. OFFICE *Chambers* County Indexes Since 1888
An Identifying Trade Mark

Locate Family Name by Front Index

COTT FAMILY NAME INDEX NO. 9 © 1949
MADE BY THE COTT INDEX COMPANY, COLUMBUS, OHIO
SOLD BY JIM CLYBURN, INC., TIFTON, GA.

GRANTEES FAMILY NAMES	GIVEN NAMES ABCDEFGHIJ	GIVEN NAMES KLMNOP	GIVEN NAMES QRSTUVWXYZ	GRANTORS	DATE OF FILING				DATE OF INSTRUMENT			DATE OF RECORD			LOCATION OF PROPERTY OR OTHER DESCRIPTION	KIND OF INST.	BOOK	PAGE
					Month	Day	Year	Hr. M.	Month	Day	Year	Month	Day	Year				
					Varn	G. W.			J. O. Keene	1	6	37		12				
Varn	G. W.			H. H. Keene	1	6	37		12	22	36	1	8	37	12th Dist, LL 145 & 76 490 A etal	W/D	Y	577

GRANTEE FILING DOCKET AND GENERAL INDEX TO REALTY DEEDS AND MORTGAGES — Echols County, Ga.

REG. U. S. PAT. OFFICE *Chambers* County Indexes Since 1885 An Identifying Trade Mark

 **Locate Family Name by Front Index**

COTT FAMILY NAME INDEX NO. 6 © 1949
MADE BY THE COTT INDEX COMPANY, COLUMBUS, OHIO
SOLD BY JIM CLYBURN, INC., TIFTON, GA.

GRANTEES FAMILY NAMES	GIVEN NAMES ABCDEFGHIH	GIVEN NAMES IJKLMNO	GIVEN NAMES PQRSTUVWXYZ	GRANTORS	DATE OF FILING				DATE OF INSTRUMENT			DATE OF RECORD			LOCATION OF PROPERTY OR OTHER DESCRIPTION	KIND OF INST.	BOOK	PAGE
					Month	Day	Year	Hr. M.	Month	Day	Year	Month	Day	Year				
					Vickers			Wilma Grace S.	Ferman Staten, etal	12	12	72	10:10 AM	12				
Vickers			Wilma Grace S.	Ferman F. Staten, etal	1	5	73	8:30 AM	1	5	73	1	5	73	16th Dist, LL 187 396.35 A	W/D Gift	12	275
Vickers			Wilma Grace S.	Ferman F. Staten, etal	1	3	74	11:25 AM	1	2	74	1	3	74	16th Dist, LL 187 396.35 A	W/D	13	426
Vickers	Frances			Foch Staten	4	11	78	3:57 PM	4	11	78	4	11	78	16th Dist, LL 96	W/D	17	241
Vickers	Grace Staten			Ferman F. Staten	5	28	80	4:00 PM	5	28	80	5	28	80	16th Dist, LL 49 1 A Staten Sub., Lot 2	W/D	19	31

GRANTEE FILING DOCKET AND GENERAL INDEX TO REALTY DEEDS AND MORTGAGES — Echols County, Ga.

REG. U. S. PAT. OFFICE *Cott* County Indexes Since 1888
An Identifying Trade Mark

Locate Family Name by Front Index

COTT FAMILY NAME INDEX NO. 8 © 1949
MADE BY THE COTT INDEX COMPANY, COLUMBUS, OHIO
SOLD BY JIM CLYBURN, INC., TIFTON, GA.

(19)

GRANTEES FAMILY NAMES	GIVEN NAMES A B C D E F G H	GIVEN NAMES I J K L M N O	GIVEN NAMES P Q R S T U V W X Y Z	GRANTORS	DATE OF FILING				DATE OF INSTRUMENT			DATE OF RECORD			LOCATION OF PROPERTY OR OTHER DESCRIPTION	KIND OF INST.	BOOK	PAGE
					Month	Day	Year	Hr. M.	Month	Day	Year	Month	Day	Year				
					Valdosta Buick Co.				Will Rewis					7				

GRANTEE FILING DOCKET AND GENERAL INDEX TO REALTY DEEDS AND MORTGAGES — Echols County, Ga.

REG. U. S. PAT. OFFICE *Cott* County Indexes Since 1888 An Identifying Trade Mark

Locate Family Name by Front Index

COTT FAMILY NAME INDEX NO. 8 © 1949
MADE BY THE COTT INDEX COMPANY, COLUMBUS, OHIO
SOLD BY JIM CLYBURN, INC., TIFTON, GA.

GRANTEES FAMILY NAMES	GIVEN NAMES ABCDEFGHIJ	GIVEN NAMES KLMNO	GIVEN NAMES PQRSTUVWXYZ	GRANTORS	DATE OF FILING				DATE OF INSTRUMENT			DATE OF RECORD			LOCATION OF PROPERTY OR OTHER DESCRIPTION	KIND OF INST.	BOOK	PAGE
					Month	Day	Year	Hr. M.	Month	Day	Year	Month	Day	Year				
Valdosta Federal Savings & Loan Association				Lloyd J. Wheeler, etal	6	16	58	9:00 AM	6	14	58	6	18	58	16th Dist, LL 100 36.1 A	S/D	6	477
Valdosta Federal Savings & Loan Association				W. O. Jolley, etal	10	8	59	8:30 AM	10	6	59	10	8	59	16th Dist, LL 43 NorthTown Add. Lot 2, 3 Bl. L	S/D	7	141
Valdosta Federal Savings & Loan Association				Daniels & Herndon	10	15	59	8:30 AM	10	6	59	10	15	59	NorthTown Add. Lot 2,3 Bl. L	Inden/ture	7	146
Valdosta Federal Savings & Loan Association				Lloyd J. Wheeler, etal	3	21	61	8:00 AM	3		61	3	28	61	16thDist, LL 99	S/D	7	427
Valdosta Federal Savings & Loan Association				Charlie M. Culpepper	3	16	63	10:45 AM	3	15	63	3	18	63	16th Dist, LL 83 3.02 A	S/D	8	200
Valdosta Federal Savings & Loan Association				Jackie L. Carter, etal	11	20	63	8:45 AM	11	18	63	11	20	63	16th Dist, LL 50 1 A	S/D	8	344
Valdosta Federal Savings & Loan Association				Mrs. Alice Culpepper Padgett	12	17	63	9:15 AM	12	16	63	12	17	63	16th Dist, LL 146 100 A	S/D	8	359
Valdosta Federal Savings & Loan Association				Nathan Rewis, etal	3	21	64	8:15 AM	3	20	64	3	23	64	Staten Sub. Lot 5	S/D	8	417
Valdosta Federal Savings & Loan Association				Delores Evertte, etal	6	22	64	8:30 AM	6	19	64	6	23	64	16th Dist, LL 43 NorthTown Add. Lots 4, 5, 9, 10 Bl. P	S/D	8	456
Valdosta Federal Savings & Loan Association				Felton L. Coggins, etal	7	3	64	8:40 AM	7	2	64	7	3	64	16th Dist, LL 102 5 A	S/D	8	461
Valdosta Federal Savings & Loan Association				S. H. Register	12	23	64	9:20 AM	12	22	64	12	23	64	16th Dist, LL 99 10 A etal	S/D	8	540
Valdosta Federal Savings & Loan Association				Lloyd J. Wheeler, etal	2	27	68	8:35 AM	2	26	68	2	27	68	16th Dist, LL 100, 99 etal	S/D	10	62
Valdosta Federal Savings & Loan Association				Bertie McDonald	12	9	68	9:00 AM	12	6	68	12	9	68	16th Dist, LL 50 N. Herndon Sub. Lot 15, Bl. B.	S/D	10	191
Valdosta Federal Savings & Loan Association				Walter Permenter, etal	4	2	69	9:00 AM	4	1	69	4	7	69	16th Dist, LL 43 3.928 A	S/D	10	271
Valdosta Federal Savings & Loan Association				A. L. Kinsey, etal	1	14	70	8:35 AM	1	13	70	1	14	70	16th Dist, LL 102 4 A	S/D	10	408
Valdosta Federal Savings & Loan Association				B. D. Carter	6	15	70	8:50 AM	6	12	70	6	16	70	11th Dist, LL 429 1 1/2 A Town of Howell	S/D	10	513

GRANTEE FILING DOCKET AND GENERAL INDEX TO REALTY DEEDS AND MORTGAGES — Echols County, Ga.

1967 FAMILY NAME INDEX NO. 9 © 1967
 MADE BY THE CITY INDEX COMPANY, COLUMBUS, OHIO
 SOLD BY JIM CRYBURN, INC., JEFFERSON, GA.

1988 County Indexes Since 1888
 An Identifying Trade Mark
 PAT. OFFICE

GRANTEES FAMILY NAMES	GIVEN NAMES ABCDEFGHIJ	GIVEN NAMES JKLMNO	GIVEN NAMES PQRSTUWXYZ	GRANTORS	DATE OF FILING			DATE OF INSTRUMENT			DATE OF RECORD			LOCATION OF PROPERTY OR OTHER DESCRIPTION	KIND OF INST.	BOOK	PAGE	
					Month	Day	Year	H. M.	Month	Day	Year	Month	Day					Year
Valdosta Federal Savings & Loan Association	Valdosta Federal Savings & Loan Association	Valdosta Federal Savings & Loan Association	Valdosta Federal Savings & Loan Association	James C. Griffith	8	27	70	8:40 AM	8	26	70	8	27	70	16th Dist., TL 88, 89 Lot 5, Bl. A	S/D	10	530
Valdosta Federal Savings & Loan Association	Valdosta Federal Savings & Loan Association	Valdosta Federal Savings & Loan Association	Valdosta Federal Savings & Loan Association	William D. Price, etal	4	9	71	8:30 AM	4	7	71	4	13	71	16th Dist., TL 50 Sub Lot 18	S/D	11	202
Valdosta Federal Savings & Loan Association	Valdosta Federal Savings & Loan Association	Valdosta Federal Savings & Loan Association	Valdosta Federal Savings & Loan Association	Charlie M. Culpepper, etal	5	5	71	8:40 AM	5	4	71	5	6	71	16th Dist., TL 83 3.02 A etal	S/D	11	235
Valdosta Federal Savings & Loan Association	Valdosta Federal Savings & Loan Association	Valdosta Federal Savings & Loan Association	Valdosta Federal Savings & Loan Association	Leonard R. Touchton	5	15	72	3:40 PM	5	15	72	5	15	72	11th Dist., TL 476, 491	S/D	11	470
Valdosta Federal Savings & Loan Association	Valdosta Federal Savings & Loan Association	Valdosta Federal Savings & Loan Association	Valdosta Federal Savings & Loan Association	Jack W. Stone, etal	4	25	74	9:10 AM	4	23	74	4	25	74	11th Dist., TL 490	S/D	13	654
Valdosta Federal Savings & Loan Association	Valdosta Federal Savings & Loan Association	Valdosta Federal Savings & Loan Association	Valdosta Federal Savings & Loan Association	Mildred A Ladrow	10	10	75	8:30 AM	10	9	75	10	10	75	TL 491 pg. 230 Tract 5 on plat in BK. 1	S/D	14	691
Valdosta Federal Savings & Loan Association	Valdosta Federal Savings & Loan Association	Valdosta Federal Savings & Loan Association	Valdosta Federal Savings & Loan Association	Larry W. Miller	6	27	78	9:00 AM	6	23	78	6	27	78	16th Dist., TL 50 1 A	S/D	14	691
Valdosta Federal Savings & Loan Association	Valdosta Federal Savings & Loan Association	Valdosta Federal Savings & Loan Association	Valdosta Federal Savings & Loan Association	Jackie Clifford Carter, etal	8	4	78	9:40 AM	7	31	78	8	4	78	11th Dist., TL 301	S/D	17	700
Valdosta Federal Savings & Loan Association	Valdosta Federal Savings & Loan Association	Valdosta Federal Savings & Loan Association	Valdosta Federal Savings & Loan Association	Larry W. Miller, etal	8	18	78	9:30 AM	6	23	78	8	18	78	16th Dist., TL 50 1 A	S/D	17	742

GRANTEE FILING DOCKET AND GENERAL INDEX TO REALTY DEEDS AND MORTGAGES — Echols County, Ga.

REG. U. S. PAT. OFFICE *Cott* County Indexes Since 1888
An Identifying Trade Mark

Locate Family Name by Front Index

COTT FAMILY NAME INDEX NO. 8 © 1949
MADE BY THE COTT INDEX COMPANY, COLUMBUS, OHIO
SOLD BY JIM CLYBURN, INC., TIFTON, GA.

GRANTEES FAMILY NAMES	GIVEN NAMES ABCDEFGHIJ	GIVEN NAMES JKLMNO	GIVEN NAMES PQRSTUVWXYZ	GRANTORS	DATE OF FILING				DATE OF INSTRUMENT			DATE OF RECORD			LOCATION OF PROPERTY OR OTHER DESCRIPTION	KIND OF INST.	BOOK	PAGE
					Month	Day	Year	Hr. M.	Month	Day	Year	Month	Day	Year				
					Valdosta Finance, Inc.				Willie Martin Carter	12	17	79	1:35 PM	12				
Valdosta Finance, Inc.				L. V. McLaughlin	12	17	79	1:35 PM	12	5	79	12	17	79	16th Dist, LL 43 Bot 5, Bl. Z Herotoma	S/D	18	525
Valdosta Finance, Inc.				Lonnie B. Brown, etal	11	3	80	3:16 PM	10	30	80	11	3	80	11th Dist, LL 486	S/D	19	286

GRANTEE FILING DOCKET AND GENERAL INDEX TO REALTY DEEDS AND MORTGAGES — Echols County, Ga.

REG. U. S. PAT. OFFICE *Chas. McCall* County Indexes Since 1888 An Identifying Trade Mark

 **Locate Family Name by Front Index**

COTT FAMILY NAME INDEX NO. 6 © 1949
MADE BY THE COTT INDEX COMPANY, COLUMBUS, OHIO
SOLD BY JIM CLYBURN, INC., TIFTON, GA.

(22)

GRANTEES FAMILY NAMES	GIVEN NAMES ABCDEFGHIJ	GIVEN NAMES JKLMNO	GIVEN NAMES PQRSTUVWXYZ	GRANTORS	DATE OF FILING				DATE OF INSTRUMENT			DATE OF RECORD			LOCATION OF PROPERTY OR OTHER DESCRIPTION	KIND OF INST.	BOOK	PAGE	
					Month	Day	Year	hr.	Min.	Month	Day	Year	Month	Day					Year
Valdosta Onized Credit Union				Patsy M. Carter, et.al.	7	27	70	11:10	AM	5	21	70	7	29	70	16th Dist, LL 10 1 A.	L/D	10	523
Valdosta Onized Credit Union				Lonnie E. Collier	12	31	70	8:40	AM	12	21	70	12	31	70	16th Dist, LL 51	L/D	11	81
Valdosta Onized Credit Union				Harry Bennett, et.al.	8	27	71	8:45	AM	8	16	71	8	31	71	16th Dist, LL 102 1 1/2 A.	L/D	11	295
Valdosta Onized Credit Union				John H. Miller	6	12	72	10:25	AM	6	1	72	6	12	72	16th Dist, LL 53 2 A.	L/D	11	512
Valdosta Onized Credit Union				Chester Corbett	1	24	74	11:30	AM	1	9	74	1	25	74	16th Dist, 1 A.	L/D	13	462
Valdosta Onized Credit Union				Ronald Griner	4	26	74	8:45	AM	3	26	74	4	26	74	16th Dist, LL 85 1 A.	L/D	13	656
Valdosta Onized Credit Union				Royce Wiggins	10	16	74	8:40	AM	10	3	74	10	16	74	16th Dist, LL 302 1 A.	L/D	14	160
Valdosta Onized Credit Union				Willie Ray Collier	9	18	75	10:45	AM	9	5	75	9	18	75	16th Dist, LL 43 North Town Add. to Statenville Lots 8,9 Block A	L/D	14	681
Valdosta Onized Credit Union				Lonnie E. Collier	7	22	76	8:45	AM	7	7	76	7	22	76	16th Dist, LL 51	L/D	15	420
Valdosta Onized Credit Union				Lonnie Collier	5	27	77	3:30	PM	5	12	77	5	27	77	16th Dist, LL 51	L/D	16	341
Valdosta Onized Credit Union				Patsy M. Carter, et.al.	8	4	77	9:05	AM	8	3	77	8	4	77	16th Dist, LL 100 1 A.	L/D	16	456
Valdosta Onized Credit Union				Royce Wiggins	10	4	77	2:45	PM	9	15	77	10	4	77	16th Dist, LL 302 1 A.	L/D	16	532
Valdosta Onized Credit Union				Patsy M. Carter, et.al.	11	28	77	3:20	PM	11	21	77	11	28	77	16th Dist, LL 100 1 A.	L/D	16	588
Valdosta Onized Credit Union				William Russell McLeod	12	27	77	2:00	PM	12	14	77	12	27	77	16th Dist, LL 101 2 A.	L/D	17	31
Valdosta Onized Credit Union				Harry Bennett, et.al.	12	27	77	2:05	PM	11	29	77	12	27	77	16th Dist, LL 102 1 1/2 A.	L/D	17	34
Valdosta Onized Credit Union				Ann C. Garner	4	4	78	4:07	PM	3	13	78	4	4	78	16th Dist, LL 130 1/2 A.	L/D	17	237

GRANTEE FILING DOCKET AND GENERAL INDEX TO REALTY DEEDS AND MORTGAGES — Echols County, Ga.

(22)

REG. U. S. PAT. OFFICE *Chem-Mark* County Indexes Since 1888 An Identifying Trade Mark

Locate Family Name by Front Index

COTT FAMILY NAME INDEX NO. 0 © 1949
MADE BY THE COTT INDEX COMPANY, COLUMBUS, OHIO
SOLD BY JIM CLYBURN, INC., TIFTON, GA.

GRANTEES FAMILY NAMES	GIVEN NAMES ABCDEFGHIH	GIVEN NAMES IJKLMND	GIVEN NAMES PQRSTUWXYZ	GRANTORS	DATE OF FILING				DATE OF INSTRUMENT			DATE OF RECORD			LOCATION OF PROPERTY OR OTHER DESCRIPTION	KIND OF INST.	BOOK	PAGE
					Month	Day	Year	Hr. M.	Month	Day	Year	Month	Day	Year				
Valdosta Onized Credit Union				Charles W. Corbett, et.al.	6	26	78	11:15 AM	4	18	78	6	26	78	16th Dist, LL 85 3/4 A.	L/D	17	622
Valdosta Onized Credit Union				Jerry L. Corbett, et.al.	7	26	78	3:45 PM	7	11	78	7	26	78	16th Dist, LL 132	L/D	17	663
Valdosta Onized Credit Union				Patsy M. Carter, et.al.	11	1	78	1:50 PM	10	10	78	11	1	78	16th Dist, LL 100 1 A.	L/D	17	789
Valdosta Onized Credit Union				Clarence Hitson, Jr., et.al.	2	6	79	4:15 PM	1	29	79	2	6	79	LL 40 Herctoma Lot 7 Block Z	L/D	18	36
Valdosta Onized Credit Union				Clarence Hitson, Jr., et.al.	3	14	79	2:45 PM	3	7	79	3	14	79	LL 43 Daniels & Herndon Merctoma Add. to Statenville Lot 7 Block Z 187'X 75'	L/D	18	150
Valdosta Onized Credit Union				David M. Lehman, et.al.	4	24	79	2:35 PM	4	24	79	4	24	79	16th Dist, LL 101 2.4 A.	L/D	18	245
Valdosta Onized Credit Union				Vernon Culpepper	7	20	79	12:40 PM	7	18	79	7	20	79	16th Dist, LL 101 5 A.	L/D	18	371
Valdosta Onized Credit Union				Willie Ray Collier	7	27	79	9:40 AM	7	20	79	7	27	79	16th Dist, LL 50 Nellie Herndon Subdivision Lots 8,9 Block A.	L/D	18	377
Valdosta Onized Credit Union				Clyde A. Hillis, et.al.	3	21	80	3:30 PM	3	12	80	3	21	80	16th Dist, LL 99	L/D	18	673

GRANTEE FILING DOCKET AND GENERAL INDEX TO REALTY DEEDS AND MORTGAGES — Echols County, Ga.

REG. U. S. *Cott* County Indexes Since 1888
 REG OFFICE An Identifying Trade Mark

Locate Family Name by Front Index

COTT FAMILY NAME INDEX NO. 8 © 1949
 MADE BY THE COTT INDEX COMPANY, COLUMBUS, OHIO
 SOLD BY JIM CLYBURN, INC., TIFTON, GA.

(23)

GRANTEES FAMILY NAMES	GIVEN NAMES ABCDEFGHIJ	GIVEN NAMES KLMNOP	GIVEN NAMES QRSTUVWXYZ	GRANTORS	DATE OF FILING				DATE OF INSTRUMENT			DATE OF RECORD			LOCATION OF PROPERTY OR OTHER DESCRIPTION	KIND OF INST.	BOOK	PAGE
					Month	Day	Year	HR. M.	Month	Day	Year	Month	Day	Year				
					Valow Financial Services, Inc.				Waver H. Joyce	7	25	80	9:30 AM	7				

GRANTEE FILING DOCKET AND GENERAL INDEX TO REALTY DEEDS AND MORTGAGES — Echols County, Ga.

REG. U. S. PAT. OFFICE *ComCo* County Indexes Since 1888 An Identifying Trade Mark

Locate Family Name by Front Index


COTT FAMILY NAME INDEX NO. 9 © 1949
MADE BY THE COTT INDEX COMPANY, COLUMBUS, OHIO
SOLD BY JIM CLYBURN, INC., TIFTON, GA.

(24)

GRANTEES FAMILY NAMES	GIVEN NAMES ABCDEFGHIJ	GIVEN NAMES KLMNO	GIVEN NAMES PQRSTUVWXYZ	GRANTORS	DATE OF FILING				DATE OF INSTRUMENT			DATE OF RECORD			LOCATION OF PROPERTY OR OTHER DESCRIPTION	KIND OF INST.	BOOK	PAGE	
					Month	Day	Year	Hr.	M.	Month	Day	Year	Month	Day					Year
Valdosta Light Company				I. B. Butler, et.al.	6	23	60	8:30	AM	12	29	27	6	23	60	16th Dist, LL 176,193 Right-of-way to maintance lines	R/W Ease	7	257
Valdosta Light Company				M. E. Hales (Mrs.), et.al.	6	23	60	8:30	AM	12	1	26	6	23	60	16th Dist, LL 148,175 Right-of-way for lines	R/W Ease	7	258
Valdosta Light Company				Dona O'Neal (Mrs.)	6	23	60	8:30	AM	3	4	25	6	23	60	16th Dist, LL 192,193 Right-of-way to lines	R/W Ease	7	258
Valdosta Light Company				W. B. Prescott (Mrs.), et.al.	6	23	60	8:30	AM	12	20	26	6	23	60	16th Dist, LL 175 Right-of-way to lines	R/W Ease	7	259
Valdosta Light Company				J. A. Swilley	6	23	60	8:30	AM	1	19	27	6	23	60	16th Dist, LL 191,192 Right-of-way for lines	R/W Ease	7	260

GRANTEE FILING DOCKET AND GENERAL INDEX TO REALTY DEEDS AND MORTGAGES — Echols County, Ga.

REG. U. S. PAT. OFFICE *Cott* County Indexes Since 1888
An Identifying Trade Mark

 **Locate Family Name by Front Index**

COTT FAMILY NAME INDEX NO. 8 © 1949
MADE BY THE COTT INDEX COMPANY, COLUMBUS, OHIO
SOLD BY JIM CLEBURN, INC., TIFTON, GA.

	GRANTEES FAMILY NAMES	GIVEN NAMES ABCDEFGHIJ	GIVEN NAMES KLMNOP	GIVEN NAMES QRSTUVWXYZ	GRANTORS	DATE OF FILING				DATE OF INSTRUMENT			DATE OF RECORD			LOCATION OF PROPERTY OR OTHER DESCRIPTION	KIND OF INST.	BOOK	PAGE
						Month	Day	Year	Hr. M.	Month	Day	Year	Month	Day	Year				
	Varn Motors Finance Company				H. Langdale	1	17	40	4:38 PM	1	13	40	1	19	40	13th Dist, LL 3,71,75, et.al.	M/D	Z	443

Read Carefully These Instructions and Suggestions to Clerks and Others Using
COTT FAMILY NAME INDEXES



THE SUB INDEX

1. Write names on the Sub-Index plain and in as bold a hand as possible. Don't make n like u. Don't try to subdivide names on Sub-Index further than is arranged by the scheme here laid out. That is, if Baker is the first name for the column, *Bae to Bak*, write *Baker* on the first dark ruled line followed by *Baer* if it should happen to be the second name of that group, on the second dark ruled line, and so on.

2. A name is written but once on the Sub-Index (except as noted in the next paragraph), no matter how many times the same name is repeated on the Main Index. Following the name is a column in which is written the page of the Main Index, where all entries of this name are to be placed.

3. Names similar in sound but spelled differently should be grouped together on the Main Index, and each variety of spelling noted on the Sub-Index, under its proper sub-divisions. Thus:

Bair-Bare-Baer	Lowery-Lowry
Bear-Baehr	Lourie, etc.
Shafer-Schafer	Snyder-Snider
Sheffer-Shaefer	Schneider-Schnider
Read-Reed-Reid	Keyser-Keiser-Kizer
Kline-Klein	Pearson-Pierson

4. Names like *Schneider* and *Snyder* should appear in Sub-Index under *Sc* and also *Sn*; *Pearson* and *Pierson* under *Pe* and *Pi*, etc. However, no notice of more than one style of spelling a name need be taken—and that the way it is spelled on the record—until it is spelled differently in a subsequent entry.

5. Odd names falling to the same Sub-Index column may be grouped together on the Main Index. For example, the names *Debler*, *Dedman*, *Debroski* and *Deator* being odd, and likely to be infrequent and all belonging to the same Sub-Index column, could be given the same page on the Main Index, and write in the column in red ink, "For names not listed here, see page....."

6. Sub-Indexes can be renewed and rewritten at very little expense and it is so planned that this can be done in after years if they become defaced and worn.

This Index in loose leaf form is continuous and expansive. When the Binder becomes filled to its capacity, get another Binder and carry one or more letters into the new Binder. Continue doing this when necessary until you have a Binder for each sub-division or unit. It is thus designed to be a Continuous Index for a long period of years.

THE MAIN INDEX

7. Family Names appear together on the Main Index, the Sub-Index being a guide to the page on which such Family Names will be found.

8. If there are three or more columns on the page of the Main Index for given names, write the given name or names in the column in which the initial letter of first given name appears at head of column. By careful writing two given names can occupy the same line, one above the other, so that six given names, if two properly fall to each column can be entered on one line. When more than two fall to a column make a complete new line for each two thus remaining.

9. In paging the Main Index, each sub-division or unit indicated by the extension tab begins with page 1. On the back of that sheet is page 2, followed by pages 3, 4, 5, 6, etc. When more sheets are needed add them continuing the paging in regular order.

10. Add a sheet immediately following a group requiring additional space, giving it the same page as the page continued. Preferably with red ink letter number these pages thus: 2a, 2b, 2c, 2d; 4a, 4b, 4c, etc.

11. Don't try to arrange Family Name Groups in any particular order on the Main Index, except to have "A" names separated from the "B's" and so on. Austin can go on pg. 1, Armstrong p. 3, Abbott p. 5, Allen p. 7, or on any right hand oddly numbered page. If any order is attempted it should be to put the largest groups in front, but this is only a matter of convenience. After several years, when time has demonstrated that a name is not likely to fill both pages of a sheet, the left hand or evenly numbered pages may be used for a Name Group. After a still longer period and a name has only one or two entries on a page a new name may be given on the lower half of the same page.

If any point is not clear to you when beginning the Index or continuing its use, always feel free to write the manufacturer, who will cheerfully reply to any questions regarding the proper working of the system.

THIS SUB-INDEX

IS AN INDEX TO THE GENERAL INDEX OF WHICH IT IS A PART

The pages of the General Index devoted to this Initial Letter follows immediately after this Sub-Index. Figures opposite the name indicate the page where entries are made.

EXTENSION TABS or the book itself represent the first unit of subdivision and refer to Surname Initials.

MARGINAL CUTS represent the second unit of subdivision, and are usually the Second Letter of Surname, or Guide Letters.

THE BLOCKS or COLUMNS on the Sub-Index, still further subdivide Names, according to the designations printed thereon.

The General Index can be ruled in any manner required, and is adapted for the indexing of all kinds of records, and for any number of names from 10,000 up to 1,000,000 or more.

COTT INDEXING SYSTEMS FOR PUBLIC RECORDS AND COMMERCIAL USE

Patented by C. M. Cott and Patents Pending

THE COTT INDEX COMPANY

INDEX BOOKS AND INDEX SYSTEMS INSTALLED FOR STATE, COUNTY AND MUNICIPAL RECORDS

Loose Leaf Indexes and Loose Leaf Records

COLUMBUS, OHIO, U. S. A.

THE COTT INDEX CO. Index Specialists Since 1888 **COLUMBUS, OHIO**

U. S. Copyright No. 103632

Wa Wb Wc Wd	Page	Wa Wb Wc Wd—Continued	Page	We to Wh	Page	We to Wh—Continued	Page
Wahquist	1			Weaver	10	Wheat	20
Walden	2			Webb	11	Wheeler	21
Walker	3			Weeks	12	White	22
Ward	4			Weiss	13	Whitley	23
Warner	5			Welbanks	14	Whitman	24
Warren	6			Weldan	15		
Waterg	7			West	16		
Watson	8			Westberry	17		
Watts	9			Wester	18		
				Wetherington	19		

Names of similar spelling and similar sound should be grouped together and given the same page number. Indicate on sub-index the different ways the name is spelled, duplicating the name in more than one column when necessary.

112, 8, 7
 Mt. Zion
Edmund
 County Index Since 1898
 An Old-Fashioned Trade Mark

COTT FAMILY MAKE INDEX © 1960
 MADE BY THE COTT INDEX COMPANY, COLUMBUS, OHIO
 MRS. COTT PATENT INDEX SYSTEM — 33,778

0.44

RENEW THESE IMPORTANT SHEETS WHEN BY USE THEY BECOME DEFACED OR WORN
 46 buff sheets and 20 tab sheets go to make up complete set No. 0 (designated by 0 preceding numbers)
 82 buff sheets and 20 tab sheets go to make up complete set No. 1 Regular (designated by regular numbers)
 104 buff sheets and 26 tab sheets go to make up complete set No. 1 Split (designated by S following numbers on certain sheets
 under letters B-C-H-I-K and S)
 Economical to order complete sets. When ordering one or more sets (tab sheets sets) give complete numbers, etc., appearing
 on this margin. Order the sheets by alphabet letters.

Wi except Wil	Page	Wil—Wj to Wn	Page	Wo Wp Wq	Page	Wr to Wu to Wz	Page
Wiggins	25	Wilkerson	26	Woodruff	36	Wright	40
Wingate	31	Wilkinson	26	Woods	37		
Wise	32	Wilkes	27	Woodward	38		
Wisnaker	33	Wilks	27	Worsham	39		
Wisor	34	Williams	28				
Withers	35	Willis	29				
		Wilson	30				

W

Firms
and
Corpo-
rations
OVER

GRANTEE FILING DOCKET AND GENERAL INDEX TO REALTY DEEDS AND MORTGAGES — Echols County, Ga.

REG. U. S. PAT. OFFICE *Chas. McCall* County Indexes Since 1888 An Identifying Trade Mark

Locate Family Name by Front Index

COTT FAMILY NAME INDEX NO. 6 © 1949
MADE BY THE COTT INDEX COMPANY, COLUMBUS, OHIO
SOLD BY JIM CLYBURN, INC., TIFTON, GA.

(3)

GRANTEES FAMILY NAMES	GIVEN NAMES ABCDEFGHIJ	GIVEN NAMES IJKLMNOP	GIVEN NAMES PQRSTUVWXYZ	GRANTORS	DATE OF FILING				DATE OF INSTRUMENT			DATE OF RECORD			LOCATION OF PROPERTY OR OTHER DESCRIPTION	KIND OF INST.	BOOK	PAGE
					Month	Day	Year	Hr. M.	Month	Day	Year	Month	Day	Year				
Walker	Dink			F. L. Hall	3	24	38	1:00 PM	3	11	38	3	24	38	11th Dist, LL 435,436 100 A.	W/D	Z	227
Walker	Adam			T. H. Henderson	3	25	57	5:00 PM	8	27	55	3	26	57	16th Dist, LL 50 1 A.	W/D	6	28
Walker		Malissa G. et.al.		Richard Z. Graves	12	29	69	10:15 AM	12	26	69	12	30	69	13th Dist, LL 502,503 1,660 A., et.al. 1/32 interest	D/G	10	397
Walker		Melissa G. et.al.		Richard Z. Graves	1	12	70	8:45 AM	12	26	69	1	14	70	13th Dist, LL 502,503 1,660 A., et.al. 1/16 interest	D/G	10	407
Walker		Janie, et.al.		Gladys Ray (Mrs.)	10	19	79	1:30 PM	10	17	79	10	19	79	16th Dist, LL 50 1/4 A. Town of Statenville Lot 18	W/D	18	465
Walker			Sarah D. (Mrs.), et.al.	Mamie D. Dickens (Estate)	12	12	79	1:00 PM	12	12	79	12	12	79	11th Dist, LL 477 229 A. Division of Property	Div/ Prop.	18	511
Walker		Leroy, et.al.		Olaph White, et.al.	12	15	80	2:00 PM	12	12	80	12	15	80	11th Dist, LL 478 5.03 A.	W/D	19	358
Walker	Ann, et.al.			Olaph White, et.al.	12	15	80	2:00 PM	12	12	80	12	15	80	11th Dist, LL 478 5.03 A.	W/D	19	358

GRANTEE FILING DOCKET AND GENERAL INDEX TO REALTY DEEDS AND MORTGAGES — Echols County, Ga.

REG. U. S. PAT. OFFICE *ChemCote* County Indexes Since 1888 An Identifying Trade Mark

☞ Locate Family Name by Front Index

COTT FAMILY NAME INDEX NO. 8 © 1949
MADE BY THE COTT INDEX COMPANY, COLUMBUS, OHIO
SOLD BY JIM SLYBURN, INC., TITUSVILLE, FLA.

(4)

GRANTEES FAMILY NAMES	GIVEN NAMES A B C D E F G H	GIVEN NAMES I J K L M N O	GIVEN NAMES P Q R S T U V W X Y Z	GRANTORS	DATE OF FILING				DATE OF INSTRUMENT			DATE OF RECORD			LOCATION OF PROPERTY OR OTHER DESCRIPTION	KIND OF INST.	BOOK	PAGE
					Month	Day	Year	Hr. M.	Month	Day	Year	Month	Day	Year				
Ward			Warren E., et.al.	J. M. Henderson	8	17	62	9:00 AM	8	17	62	8	20	62	13th Dist, LL 313 1 A.	W/D	8	82
Ward		Juanita, et.al.		J. M. Henderson	8	17	62	9:00 AM	8	17	62	8	20	62	13th Dist, LL 313 1 A.	W/D	8	82

GRANTEE FILING DOCKET AND GENERAL INDEX TO REALTY DEEDS AND MORTGAGES — Echols County, Ga.

REG. U. S. PAT OFFICE *Chambers* County Indexes Since 1888 An Identifying Trade Mark

Locate Family Name by Front Index

COTT FAMILY NAME INDEX NO. 8 © 1949
MADE BY THE COTT INDEX COMPANY, COLUMBUS, OHIO
SOLD BY JIM CLEBURN, INC., TIFTON, GA.

(8)

GRANTEES FAMILY NAMES	GIVEN NAMES ABCDEFGHIJ	GIVEN NAMES JKLMNO	GIVEN NAMES PQRSTUVWXYZ	GRANTORS	DATE OF FILING				DATE OF INSTRUMENT			DATE OF RECORD			LOCATION OF PROPERTY OR OTHER DESCRIPTION	KIND OF INST.	BOOK	PAGE
					Month	Day	Year	Hr. M.	Month	Day	Year	Month	Day	Year				
Watson			Troy, et.al.	T. W. Nicholson	11	13	35	2:00 PM	11	9	35	11	15	35	11th Dist, LL 490 110 A.	W/D	Y	480
Watson			Paul, et.al.	T. W. Nicholson	11	13	35	2:00 PM	11	9	35	11	15	35	11th Dist, LL 490 110 A.	W/D	Y	480
Watson		M.		J. G. Prine	1	2	39	9:30 AM	3	28	33	2	2	39	12th Dist, LL 77 Town of Haylow Lot 4 Block 86, et.al.	W/D	Z	331
Watson		M., et.al.		Charlie Stone	2	1	39	3:00 PM	2	19	35	2	2	39	11th Dist, LL 479 50 A.	W/D	Z	331
Watson			Sarah, et.al.	Charlie Stone	2	1	39	3:00 PM	2	19	35	2	2	39	11th Dist, LL 479 50 A.	W/D	Z	331
Watson		M.		Clyde Sheffield	3	6	43	10:00 AM	8	25	38	3	10	43	11th Dist, LL 476 15 A.	W/D	A1	180
Watson		M., et.al.		W. H. Allen (Mrs.)	3	6	43	10:00 AM	3	5	43	3	10	43	11th Dist, LL 491 Town of Mayday Lot 4,6,8 Block 1, et.al., 1/4 und. int.	G/D	A1	182
Watson		Matthew, et.al.		A. J. Rice (Mrs.)	12	1	43		11	18	43	12	1	43	16th Dist, LL 50 8 A.	W/D	A1	264
Watson	George W., et.al.			A. J. Rice (Mrs.)	12	1	43		11	18	43	12	1	43	16th Dist, LL 50 8 A.	W/D	A1	264
Watson	Dewayne			Maxine McDonald (by Att-in-fact)	8	20	76	9:20 AM	8	14	76	8	20	76	13th Dist, LL 460	W/D	15	470
Watson			S. Lee, et.al.	Tillman H. Henderson, et.al.	1	18	78	4:25 PM	1	12	78	1	18	78	16th Dist, LL 50 1.6755 A.	W/D	17	92
Watson			S. Lee, et.al.	Holiday Market, Inc.	6	26	78	11:00 AM	5	16	78	6	26	78	16th Dist, LL 50 1.6755 A.	Corp. Deed	17	627
Watson			William T., et.al.	Robert Dinkins, et.al.	8	31	78		8	31	78	8	31	78	13th Dist, LL 430 25 A.	W/D	17	750
Watson	Delores Carol, et.al.			Robert Dinkins, et.al.	8	31	78		8	31	78	8	31	78	13th Dist, LL 430 25 A.	W/D	17	750

GRANTEE FILING DOCKET AND GENERAL INDEX TO REALTY DEEDS AND MORTGAGES — Echols County, Ga.

REG. U. S. PAT. OFFICE *County Indexes Since 1883*
An Identifying Trade Mark


Locate Family Name by Front Index

COTT FAMILY NAME INDEX NO. 8 © 1999
 MADE BY THE COTT INDEX COMPANY, COLUMBUS, OHIO
 SOLD BY JIM CLYBURN, INC., TIFTON, GA.

GRANTEES FAMILY NAMES	GIVEN NAMES ABCDEFGHIJ	GIVEN NAMES KLMNOP	GIVEN NAMES QRSTUVWXYZ	GRANTORS	DATE OF FILING				DATE OF INSTRUMENT			DATE OF RECORD			LOCATION OF PROPERTY OR OTHER DESCRIPTION	KIND OF INST.	BOOK	PAGE
					Month	Day	Year	Hr. M.	Month	Day	Year	Month	Day	Year				
Webb			W. M.	Jim Daniels, et.al.	7	5	33	4:00 PM	2	15	27	7	6	33	16th Dist, LL 50 1 1/2 A.	W/D	Y	214
Webb		John H., Sr. et.al.		Lois Westberry Rewis	8	25	66	9:15 AM	8	24	66	8	26	66	Norht Town Addition to Statenville Lot 3 Block T	W/D	9	348
Webb			Rosaland R. et.al.	Lois Westberry Rewis	8	25	66	9:15 AM	8	24	66	8	26	66	North Town Addition to Statenville Lot 3 Block T	W/D	9	348
Webb			Rosalind Roberts, et.al.	St. Regis Paper Company	1	29	75	8:30 AM	10	22	74	1	29	75	11th Dist, LL 487 .918 A.	Q/C/D	14	246
Webb		John H., Sr.		Barbara Webb Young, et.al.	7	25	78	8:55 AM	6	28	78	7	25	78	16th Dist, North Town Addition to Statenville Lot 3 Block T	Q/C/D	17	655
Webb		John H., sr.		Sharon Webb Herndon, et.al.	7	25	78	9:00 AM	6	30	78	7	25	78	16th Dist, North Town Addition to Statenville Lot 3 Block T	Q/C/D	17	657

GRANTEE FILING DOCKET AND GENERAL INDEX TO REALTY DEEDS AND MORTGAGES — Echols County, Ga.

REG. U. S. PAT. OFFICE *Chas. McCall* County Indexes Since 1888 An Identifying Trade Mark

 **Locate Family Name by Front Index**

COTT FAMILY NAME INDEX NO. 9 © 1949
MADE BY THE COTT INDEX COMPANY, COLUMBUS, OHIO
SOLD BY JIM CLYBURN, INC., TITTON, GA.

(12)

	GRANTEES FAMILY NAMES	GIVEN NAMES ABCDEFGHIJ	GIVEN NAMES KLMNO	GIVEN NAMES PQRSTUVWXYZ	GRANTORS	DATE OF FILING				DATE OF INSTRUMENT			DATE OF RECORD			LOCATION OF PROPERTY OR OTHER DESCRIPTION	KIND OF INST.	BOOK	PAGE
						Month	Day	Year	Hr. M.	Month	Day	Year	Month	Day	Year				
Weeks	Henry				E. D. Connell	4	27	36	2:00 PM	4	25	36	4	27	36	11th Dist, LL 447 245 A.	W/D	Y	535
Weeks	Glynn H., et.al.				George L. Carter, et.al.	6	30	72	10:10 AM	6	7	72	6	30	72	16th Dist, LL 129 11.799 A.	W/D	11	550
Weeks			Mary A., et.al.		George L. Carter, et.al.	6	30	72	10:10 AM	6	7	72	6	30	72	16th Dist, LL 129 11.799 A.	W/D	11	550
Weeks			Joy Beth (Mrs.)		Raymond Jackson	8	15	72	8:50 AM	8	14	72	8	15	72	11th Dist, LL 476 1 A., et.al.	L/D	12	23
Weeks			Joy Beth (Mrs.)		Raymond Jackson	2	18	74	8:45 AM	2	6	74	2	18	74	11th Dist, LL 476 1 A., et.al. Loan Deed of Correction	L/D Cor	13	520

GRANTEE FILING DOCKET AND GENERAL INDEX TO REALTY DEEDS AND MORTGAGES — Echols County, Ga.

REG. U. S. PAT. OFFICE *CumCott* County Indexes Since 1888 An Identifying Trade Mark

Locate Family Name by Front Index

COTT FAMILY NAME INDEX No. 8 © 1949
Made by The Cott Index Company, Columbus, Ohio
Sold by Marshall & Bruce Co., Nashville, Tennessee

(16)

GRANTEES FAMILY NAMES	GIVEN NAMES ABCDEFGHIH	GIVEN NAMES IJKLMNO	GIVEN NAMES PQRSTUVWXYZ	GRANTORS	DATE OF FILING				DATE OF INSTRUMENT			DATE OF RECORD			LOCATION OF PROPERTY OR OTHER DESCRIPTION	KIND OF INST.	BOOK	PAGE
					Month	Day	Year	Hr. M.	Month	Day	Year	Month	Day	Year				
West	Fred E.			W. M. Smith, etal	5	2	44	10:00 AM	12	1	43	6	29	44	16th Dist, LL 180 400 A	O/G/M Lease	A1	399
West	Fred E.			W. W. Pennington, etal	5	2	44	10:00 AM	12	1	43	6	29	44	16th Dist, LL 96, 97 etal 900 A	O/G/M Lease	A1	401
West	Fred E.			E. W. Kinsey	5	2	44	10:00 AM	12	3	43	6	29	44	16th Dist, LL 179 490 A	O/G/M Lease	A1	403
West	Fred E.			G. D. DeLoach, etal	5	2	44	10:00 AM	12	3	43	6	29	44	16th Dist, LL 48, 49 etal 270 A	O/G/M Lease	A1	405
West	Fred E.			D. B. Daniels, etal	5	2	44	10:00 AM	12	1	43	6	29	44	16th Dist, LL 183 490 A etal	O/G/M Lease	A1	407
West	Fred E.			L. W. Strickland, etal	5	2	44	10:00 AM	12	3	43	6	29	44	16th Dist, LL 189 77 A etal	O/G/M Lease	A1	409
West	Fred E.			I. F. Culpepper, etal	5	2	44	10:00 AM	12	3	43	6	29	44	16th Dist, LL 99 30 A etal	O/G/M Lease	A1	411
West	Fred E.			J. J. Culpepper, etal	5	2	44	10:00 AM	12	3	43	6	29	44	16th Dist, LL 178 245 A	O/G/M Lease	A1	413
West	Fred E.			Sam Staten, etal	5	2	44	10:00 AM	12	3	43	6	29	44	16th Dist, LL 134 490 A etal	O/G/M Lease	A1	415
West	Fred E.			J. W. Culpepper, etal	5	2	44	10:00 AM	12	3	43	6	29	44	16th Dist LL 100 50 A etal	O/G/M Lease	A1	417
West	Fred E.			Ferman Staten, etal	5	2	44	12:00 N	12	3	43	6	29	44	16th Dist, LL 51 100 A etal	O/G/M Lease	A1	419
West	Fred E.			E. W. Kinsey, etal	12	12	44	11:00 AM	12	3	43	2	10	45	16th Dist, LL 176 490 A	O/G/M Lease	A2	45

GRANTEE FILING DOCKET AND GENERAL INDEX TO REALTY DEEDS AND MORTGAGES — Echols County, Ga.

NEW U.S. PAT. OFFICE *Cott* County Indexes Since 1888
An Identifying Trade Mark

Locate Family Name by Front Index

COTT FAMILY NAME INDEX No. 0 © 1948
Made by The Cott Index Company, Columbus, Ohio
Sold by Marshall & Bruce Co., Nashville, Tennessee

(17)

GRANTEES FAMILY NAMES	GIVEN NAMES ABCDEFGHIJ	GIVEN NAMES JKLMNO	GIVEN NAMES PQRSTUVWXYZ	GRANTORS	DATE OF FILING				DATE OF INSTRUMENT			DATE OF RECORD			LOCATION OF PROPERTY OR OTHER DESCRIPTION	KIND OF INST.	BOOK	PAGE
					Month	Day	Year	Hr. M.	Month	Day	Year	Month	Day	Year				
					Westberry	Etta			J. C. Padgett, etal					12				
Westberry		J.M.		J. R. Westberry	1	4	30	N	1	1	30	1	28	30	16th Dist, LL 129 163 A	W/D	X	471
Westberry	Amanda (Mrs)			Mrs. Janie Smith Shiver	7	9	34	11:00 AM	7	9	34	7	9	34	16th Dist, LL 177 90 A	W/D	Y	377
Westberry		Lois (Miss)		R. M. Westberry, etal	10	26	42	2:00 PM	10	7	42	10	27	42	16th Dist, LL 4 175 A	W/D	A1	135
Westberry		J. M.		Federal Farm Mortgage Corp	4	5	43	6:00 PM	3	10	43	4	8	43	Partial Release of Lein	Release	A1	192
Westberry	Glenn			Ferman F. Staten	3	24	48	2:00 PM	3	24	48	3	27	48	16th Dist, LL 50 Oak Grove Church	W/D	A3	67
Westberry	Glen			Mrs. Pearlie Westberry, etal	11	25	48	4:00 PM	11	24	48	11	26	48	16th Dist, LL 4 1 A	W/D	A3	216
Westberry	Clinton			Lois Westberry, etal	1	22	51	10:00 AM	1	2	51	1	25	51	16th Dist, LL 4	W/D	A3	451
Westberry			Pearlie M (Mrs.)	Phillips Petroleum Co.	4	2	51	10:00 AM	2	28	51	4	10	51	16th Dist, LL 4	Release O/G/L	A3	486
Westberry	Glenn H.			R. M. Westberry	2	11	54	2:00 PM	12	26	53	3	15	54	16th Dist, LL 4 1 A	W/D	A4	469
Westberry	Glenn H.			Sam Staten	8	3	54	10:00 AM	8	2	54	8	6	54	16th Dist, LL 4 20 A 16th Dist, LL 43 100 A	W/D	A4	536
Westberry	G. H.			D. B. Daniels, etal	7	21	55	8:00 AM	7	18	55	8	8	55	16th Dist, LL 43 Herctoma Lot 9 & 10, Bl. X	W/D	5	54
Westberry	G. H.			R. M. Westberry, etal	1	31	56	8:00 AM	9	8	55	1	31	56	16th Dist, LL 4	W/D	5	266
Westberry	G. H.			D. B. Daniels, etal	2	2	56	8:00 AM	1	31	56	2	3	56	16th Dist, NorthTown Add. to Statenville Lot 3, Bl. S	W/D	5	275
Westberry		Maude Corbett (Mrs.)		Bryant W. Corbett	5	7	56	8:00 AM	5	5	56	5	12	56	16th Dist, LL 55 75 A	S/D	5	374
Westberry	G. H.			R. M. Westberry	5	12	56	8:00 AM	5	12	56	5	12	56	16th Dist, LL 4 175 A	W/D	5	371

GRANTEE FILING DOCKET AND GENERAL INDEX TO REALTY DEEDS AND MORTGAGES — Echols County, Ga.

(17)

REG. U. S. PAT. OFFICE *Chas. McCall* County Indexes Since 1888 An Identifying Trade Mark

Locate Family Name by Front Index

COTT FAMILY NAME INDEX No. 8 © 1949
Made by The Cott Index Company, Columbus, Ohio
Sold by Marshall & Bruce Co., Nashville, Tennessee

GRANTEES FAMILY NAMES	GIVEN NAMES ABCDEFGHIJ	GIVEN NAMES KLMNO	GIVEN NAMES PQRSTUVWXYZ	GRANTORS	DATE OF FILING				DATE OF INSTRUMENT			DATE OF RECORD			LOCATION OF PROPERTY OR OTHER DESCRIPTION	KIND OF INST.	BOOK	PAGE
					Month	Day	Year	Hr. M.	Month	Day	Year	Month	Day	Year				
Westberry			R.M. & Maude Corbett	G. H. Westberry	5	12	56	8:00 AM	5	12	56	5	12	56	16th Dist, LL 43 NorthTown Add. Lot 3, Bl. S	W/D	5	372
Westberry		Lois		D.B. Daniels, etal	7	30	56		7	27	56	7	31	56	NorthTown Add. Lot 3, Bl. T	W/D	5	439
Westberry	G.H.			Willie L. Haynes	9	26	56	9:30 AM	9	21	56	9	26	56	16th Dist, LL 43 NorthTown Add. Lot 4, Bl. S	W/D	5	457
Westberry	G. H.			Charley T. Ham	12	10	56	9:00 AM	12	7	56	12	12	56	Town of Statenville Lot 1, Bl. I	W/D	5	483
Westberry	G. H.			Charley T. Ham	4	26	57	2:00 PM	4	26	57	4	30	57	16th Dist, LL 50 Town of Statenville Lot 1, Bl. I	W/D	6	61
Westberry	Avanell			Amanda C. Westberry	7	21	59	2:30 PM	7	18	59	7	21	59	16th Dist, LL 177 41.8 A	W/D	7	86
Westberry	Bobby H, etal			Maude Corbett Westberry	4	19	73	2:00 PM	4	19	73	4	19	73	16th Dist, LL 43 NorthTown Add., Lot 3, Bl. S	Q/C/D	13	95
Westberry	Billy H, etal			Maude Corbett Westberry	4	19	73	2:00 PM	4	19	73	4	19	73	16th Dist, LL 43 North Town Add., Lot 3, Bl. S	Q/C/D	13	95
Westberry			T.A., Sr etal	Mrs. Virginia Westberry Prince, etal	12	28	78	11:05 AM	12	27	78	12	28	78	16th Dist, LL 177 1 A Life Estate Deed	Deed	17	859
Westberry	Evanell, etal			Mrs. Virginia Westberry Prince, etal	12	28	78	11:05 AM	12	27	78	12	28	78	16th Dist, LL 177 1 A Life Estate Deed	Deed	17	859

858
30/11/73
858
30/11/23

GRANTEE FILING DOCKET AND GENERAL INDEX TO REALTY DEEDS AND MORTGAGES — Echols County, Ga.

COTT FAMILY NAME INDEX—No. 0
Copyright 1988 A-122559

👉 Locate Family Name by Front Index

Made by The Cott Index Company, Columbus, Ohio
Sold by Foote & Davies, Inc., Atlanta, Ga.

(18)

GRANTEES FAMILY NAMES	GIVEN NAMES ABCDEFGHIJ	GIVEN NAMES IJKLMNO	GIVEN NAMES PQRSTUVWXYZ	GRANTORS	DATE OF FILING				DATE OF INSTRUMENT			DATE OF RECORD			LOCATION OF PROPERTY OR OTHER DESCRIPTION	KIND OF INST.	BOOK	PAGE
					Month	Day	Year	Hr. M.	Month	Day	Year	Month	Day	Year				
Wester	H. H.			C. T. Ham	1	13	31	3:00 PM	1	8	31	1	27	31	16th Dist, LL 51 60 A.	M/D	X	582
Wester	H. H.			J. F. Cowart	9	11	31	8:00 AM	9	4	31	9	29	31	Promissory Note	Note	Y	36
Wester	H. H.			T. J. Gill	12	28	31	11:30 AM	12	10	31	12	28	31	11th Dist, LL 483	M/D	Y	55
Wester	H. H.			J. F. Cowart	8	6	32	4:00 PM	8	6	32	8	19	32	1/2 Acre Town of Statenville R. G. Tison Place	W/D	Y	120
Wester	H. H.			M. M. Tomlinson	8	16	32	10:30 AM	7	26	32	8	26	32	16th Dist, LL 43 7 A.	M/D	Y	123
Wester	H. H.			J. F. Cowart	12	3	32	3:00 PM	10	6	32	12	5	32	16th Dist, LL 50 1/2 A. Town of Statenville Lots 2,3 Block N	W/D	Y	138
Wester	H. H.			Johnny Deloach, Jr.	12	3	32	3:00 PM	9	29	32	12	5	32	16th Dist, LL 50 Town of Statenville Lot 1-3 Block H	W/D	Y	139
Wester	H. H.			T. J. Gill	2	28	33	11:30 AM	2	23	33	2	28	33	11th Dist, LL 438,483 75 A., et.al.	M/D	Y	186
Wester	H. H.			E. W. Prescott	12	3	35	2:00 PM	1	19	27	12	5	35	16th Dist, LL 50,89 225 A.	W/D	Y	483

GRANTEE FILING DOCKET AND GENERAL INDEX TO REALTY DEEDS AND MORTGAGES — Echols County, Ga.

COTT FAMILY NAME INDEX—No. 0
Copyright 1936 A-122559

Locate Family Name by Front Index

Made by The Cott Index Company, Columbus, Ohio
Sold by Foote & Davies, Inc., Atlanta, Ga.

(19)

GRANTEES FAMILY NAMES	GIVEN NAMES ABCDEFGHIJ	GIVEN NAMES JKLMNO	GIVEN NAMES PQRSTUVWXYZ	GRANTORS	DATE OF FILING				DATE OF INSTRUMENT			DATE OF RECORD			LOCATION OF PROPERTY OR OTHER DESCRIPTION	KIND OF INST.	BOOK	PAGE
					Month	Day	Year	Hr. M.	Month	Day	Year	Month	Day	Year				
Wetherington		M. W.		Gertrude Monroe Jones	3	17	28	3:00 PM	3	9	28	3	30	28	16th Dist, LL 88 300 A.	W/D	Z	77
Wetherington	Elizabeth			W. T. McKinnon, et.al.	3	26	28	12:00 N	4	18	27	4	9	28	16th Dist, LL 50 Town Lots 1,2,3 Block H, Town Lots 4, Block I	W/D	X	78
Wetherington		M. W.		E. F. Mullins	1	26	29	3:00 PM	11	22	28	3	4	29	16th Dist, LL 42 245 A.	T/L	X	323
Wetherington		M. W.		D. B. Wester	1	26	29	3:00 PM	11	23	28	3	4	29	16th Dist, LL 4 100 A.	T/L	X	324
Wetherington		M. W.		Frank Staten	1	26	29	3:00 PM	12	5	28	3	4	29	16th Dist, LL 97,98 Guardian of Wilma & Minnie Staten	T/L	X	325
Wetherington		M. W.		C. T. Ham	1	26	29	3:00 PM	12	22	28	3	4	29	16th Dist, LL 51,52 100 A.	W/D	X	326
Wetherington		M. W.		Frank Staten	1	26	29	3:00 PM	12	5	28	3	4	29	16th Dist, LL 97,98	T/L	X	326
Wetherington		M. W., et.al.		Helen Formley Owens, et.al.	2	20	29	10:00 AM	2	12	29	2	25	29	16th Dist, LL 51 100 A.	W/D	X	321
Wetherington		M. W., et.al.		Bank of Valdosta, et.al.	3	22	29	4:00 PM	3	22	29	3	22	29	11th Dist, LL 529 113 A.	W/D	X	348
Wetherington		M. W., et.al.		W. M. Henderson	10	19	29	9:00 AM	10	19	29	10	24	29	16th Dist, LL 142,143 434 A.	T/L	X	427
Wetherington		M. W., et.al.		B. F. Prine	4	8	30	11:00 AM	4	8	30	4	18	30	16th Dist, LL 88 All of Land Lot	T/L	X	506
Wetherington		M. W., et.al.		Peninsular Naval Stores Co.	6	27	32	4:00 PM	6	6	32	7	12	32	Town of Statenville LL 50, wash Lee, Joseph Boring, Margaret Colson Place	Lein Release	Y	117
Wetherington		M. W.		Sam Staten	12	15	32	4:00 PM	12	19	31	2	17	32	16th Dist, LL 49 Also Mortgage Deed	T/L	Y	79
Wetherington		W. M.		Joe Wetherington, et.al.								4	25	33	Power of Attorney to Grantee	P/A	Y	198
Wetherington		M. W.		Peninsular Naval Stores Co.					7	5	33	7	12	33	16th Dist, LL 50 3 A.	Q/C/D	Y	218
Wetherington		J. G.		J. D. Cowart	1	12	34	2:00 PM	1	12	34	1	13	34	11th Dist, LL 492 3 A.	W/D	Y	269

GRANTEE FILING DOCKET AND GENERAL INDEX TO REALTY DEEDS AND MORTGAGES — Echols County, Ga.

(19)

COTT FAMILY NAME INDEX—No. 9
Copyright 1933 A-122559

Locate Family Name by Front Index

REG. U. S. PAT. OFFICE *Chas. M. Cott* County Indexes Since 1888
An Identifying Trade Mark

GRANTEES FAMILY NAMES	GIVEN NAMES ABCDEFGHIJ	GIVEN NAMES KLMNO	GIVEN NAMES PQRSTUVWXYZ	GRANTORS	DATE OF FILING				DATE OF INSTRUMENT			DATE OF RECORD			LOCATION OF PROPERTY OR OTHER DESCRIPTION	KIND OF INST.	BOOK	PAGE
					Month	Day	Year	Hr. M.	Month	Day	Year	Month	Day	Year				
Wetherington		M. W.		E. F. Mullins	3	24	34	2:00 PM	1	22	34	3	24	34	16th Dist, LL 42 245 A.	T/L	Y	325
Wetherington		M. W.		John Mamion (Mrs.)	12	7	35	11:00 AM	10	5	35	12	7	35	16th Dist, LL 183 490 A.	Tax/D	Y	485
Wetherington		W. M.		J. L. Wetherington	1	25	37		1	11	37	1	25	37	13th Dist, LL 501,502 639 A.	M/D	Y	586
Wetherington			Pearlie Bohannon(Mrs)	Lula J. Wester (Mrs.)	2	23	37	9:00 AM	2	16	37	2	18	37	16th Dist, LL 4 175 A.	W/D	Z	4
Wetherington		J. L.		James E. Padgett, et.al.	12	7	37	2:00 PM	11	2	37	12	7	37	13th Dist, LL 422 245 A., et.al.	W/D	Z	155
Wetherington		J. E. (Mr. & Mrs.)		D. B. Daniels	4	2	40	2:30 PM	4	2	40	4	3	40	16th Dist, LL 50 1 A.	W/D	Z	469
Wetherington		J. E.		D. B. Daniels	7	24	40	6:00 PM	7	24	40	7	26	40	1/2 Acre formerly owned by colored Baptist Church	W/D	Z	487
Wetherington		J. L.		H. Langdale	2		41		2	3	41	2	8	41	13th Dist, LL 393 10 A., et.al.	Deed	Z	538
Wetherington		O. H. (Mrs.), et.al.		W. W. Turner	5	10	41	10:00 AM	5	9	41	5	10	41	Conveyance of property to Children & Grand Children	CONV	Z	573
Wetherington		J. L.		W. R. Henderson	11	6	41	1:00 PM	11	6	41	11	27	41	13th Dist, LL 429,430 340 A.	T/L	A1	23
Wetherington		J. L.		D. H. Register, et.al.	11	6	41	1:00 PM	11	14	41	11	27	41	13th Dist, LL 464,499 all of Land Lots	T/L	A1	24
Wetherington		J. L.		J. E. Padgett	11	7	41	10:00 AM	11	4	41	11	11	41	13th Dist, LL 429,549,460 1/2 of each land lot, with assignment	Lease	A1	14
Wetherington		J. L.		H. R. Wetherington	11	14	41	6:00 PM	11	5	41	11	19	41	13th Dist, LL 426 490 A., et.al. Conveyance Deed	CONV	A1	20
Wetherington		J. L.		B. Leviton	12	1	41	11:00 AM	11	27	41	12	1	41	LL 421, with assignment, et.al.	T/L	A1	26
Wetherington		J. L.		J. M. Henderson, et.al.	12	1	41	11:00 AM	12	1	41	12	2	41	13th Dist, LL 356 Turpentine Lease with assignment	Turp/ Lease	A1	27
Wetherington			Pearley (Mrs.)	S. A. Wetherington	12	10	41	10:00 AM	10	5	26	10	11	41	11th Dist, LL 491 Mayday lot 1 Block 12	W/D	A1	37

GRANTEE FILING DOCKET AND GENERAL INDEX TO REALTY DEEDS AND MORTGAGES — Echols County, Ga.

COTT FAMILY NAME INDEX—No. 9
Copyright 1933 A-122559

🔍 Locate Family Name by Front Index

Made by The Cott Index Company, Columbus, Ohio
Sold by Foote & Davies, Inc., Atlanta, Ga.

(19)

GRANTEES FAMILY NAMES	GIVEN NAMES ABCDEFGHIJ	GIVEN NAMES JKLMNO	GIVEN NAMES PQRSTUVWXYZ	GRANTORS	DATE OF FILING				DATE OF INSTRUMENT			DATE OF RECORD			LOCATION OF PROPERTY OR OTHER DESCRIPTION	KIND OF INST.	BOOK	PAGE
					Month	Day	Year	Hr. M.	Month	Day	Year	Month	Day	Year				
Wetherington			Pearley (Mrs.)	S. A. Wetherington	12	10	41	10:00 AM	10	6	26	12	11	41	11th Dist, LL 491 Town of Mayday Lots 6,8 & 1/2 of Lot 4, Main Street	W/D	A1	38
Wetherington		J. L.		W. H. Mobley	12	23	41	10:00 AM	12	15	41	12	23	41	13th Dist, LL 346 Turpentine Lease	Turp/ Lease	A1	43
Wetherington		J. L.		Ichabod Fourakers, et.al.	1	10	42	10:00 AM	1	5	42	1	14	42	13th Dist, LL 465,424, et.al.	W/D	A1	50
Wetherington		J. L.		Washti Fourakers Hughes, et.al.	1	14	42	11:00 AM	1	5	42	1	14	42	13th Dist, LL 424,465	W/D	A1	50
Wetherington		M. M.		J. L. Wetherington	4	7	42	10:00 AM	4	2	42	4	9	42	13th Dist, LL 501 490 A., et.al.	M/D	A1	76
Wetherington		J. L.		L. T. Touchton	5	12	42	11:00 AM	5	8	42	8	14	42	13th Dist, LL 393	W/D	A1	89
Wetherington			Perry	Dowling Corbett, et.al.	8	20	43	5:00 PM	8	16	43	8	20	43	16th Dist, LL 10 100 A.	L/AGR	A1	219
Wetherington		J. L.		Kirby Johnson	11	9	43	1:00 PM	11	8	43	11	10	43	13th Dist, LL 500 480 A. By Linnie Ross	W/D	A1	247
Wetherington		J. E.		N. A. Prine (Mrs.)	1	20	44	2:00 PM	1	19	44	1	24	44	16th Dist, LL 88 30 A., et.al.	W/D	A1	277
Wetherington			Perry	Lella Corbett (Mrs.), et.al.	8	16	44	11:00 AM	8	16	44	8	17	44	16th Dist, LL 10 100 A. Contract Lease Agreement	CONTR	A1	494
Wetherington		J. E.		Chandler Register, et.al.	12	1	44	3:00 PM	11	22	44	12	6	44	16th Dist, LL 50 1 1/2 A. Town of Statenville Lot 13, 14 1 Acre	W/D	A2	3
Wetherington		J. L., et.al.		A. R. Richardson	1	4	45	6:00 PM	12	29	44	1	15	45	Release of lease by Richardson	Release O/G/L	A2	19
Wetherington		Joseph L.		Mamie Wetherington Mobley, et.al.	6	5	45	10:00 AM	5	28	45	6	14	45	Power of Attorney	P/A	A2	192
Wetherington		J. E. (Mr. & Mrs.)		W. M. Prescott (Mrs.)	10	1	48	11:20 AM	10	1	48	10	5	48	16th Dist, LL 50 Town of Statenville East of Courthouse	W/D	A3	114
Wetherington		J. E. (Mr. & Mrs.)		D. B. Daniels	10	2	48	11:20 AM	10	1	48	10	5	48	16th Dist, LL 50 1/4 A. Town of Statenville	W/D	A3	114
Wetherington		J. L.		J. E. P ₂ dgett (Mrs.)	3	3	50	10:00 AM	2	27	50	3	16	50	16th Dist, LL 142,143 640 A.	M/D	A3	346

GRANTEE FILING DOCKET AND GENERAL INDEX TO REALTY DEEDS AND MORTGAGES — Echols County, Ga.

(19)

COTT FAMILY NAME INDEX—No. 0
Copyright 1933 A-122569

Locate Family Name by Front Index

REG. U. S. PAT. OFFICE *Chas. M. Cotts* County Indexes Since 1888
An Identifying Trade Mark

GRANTEES FAMILY NAMES	GIVEN NAMES ABCDEFGHIJ	GIVEN NAMES KLMNOP	GIVEN NAMES QRSTUVWXYZ	GRANTORS	DATE OF FILING				DATE OF INSTRUMENT			DATE OF RECORD			LOCATION OF PROPERTY OR OTHER DESCRIPTION	KIND OF INST.	BOOK	PAGE
					Month	Day	Year	Hr. M.	Month	Day	Year	Month	Day	Year				
Wetherington			Virginia Carter	H. J. Carter (Mrs.)	12	16	50	11:00 AM	9	18	50	12	16	50	11th Dist, LL 342 280 A., et.al.	W/D	A3	427
Wetherington		J. W.		C. T. Ham	9	27	54	8:00 AM	5	26	54	10	8	54	16th Dist, LL 51 Church Parsonage	W/D	5	25
Wetherington		J. E. (Trustee), et.al.		C. T. Ham	5	5	55	8:00 AM	4	14	55	5	9	55	16th Dist, LL 51 Correction Deed	WD/Cor	5	45
Wetherington			Virginia Carter	Fred Carter	12	14	56	5:00 PM	12	11	56	12	17	56	11th Dist, LL 341 40 A.	W/D	5	487
Wetherington		J. E.		Winnie B. Prescott	3	28	57	3:30 PM	3	18	52	4	4	57	16th Dist, 1/2 A. Town of Statenville Formerly owned by colored F. B. Church	M/D	6	47
Wetherington		J. E.		Winnie B. Prescott	3	28	57	3:00 PM	3	18	52	4	4	57	Town of Statenville, beginning at N. W. corner of Methodist Church Prop	W/D	6	47
Wethington		J. E. (Mr. & Mrs.)		Echols County	3	28	57	3:30 PM	8	18	54	4	5	57	16th Dist, LL 50 3.32 A., in exchange for 16th Dist, LL 50 0.8 A.	Reso- lution	6	48
Wetherington		J. E., et.al.		Echols County	3	28	57	3:30 PM	8	18	54	4	5	57	16th Dist, LL 50 3.32 A.	W/D	6	49
Wetherington		J. E.		G. H. Westberry	4	26	57	2:00 PM	4	21	57	4	30	57	16th Dist, LL 50 Town fo Statenville Lot 1 Block I	W/D	6	61
Wetherington		J. E.		D. B. Daniels, et.al.	2	20	58	11:00 AM	12	31	57	2	28	58	16th Dist, LL 43 Daniels & Herndon Herctona Add. to Staten. Lot 8 Block	W/D	6	440
Wetherington			Robert Charles	J. L. Wetherington	3	9	59	11:00 AM	3	9	59	3	13	59	13th Dist, LL 393	W/D	7	38
Wetherington			Robert C.	J. L. Wetherington	8	25	61	2:20 PM	8	14	61	8	28	61	13th Dist, LL 501 485 A. LL 502 149 A., et.al.	W/D	7	473
Wetherington		J. E. (Mrs.)		Blanche J. Lewis	6	18	62	11:40 AM	6	18	62	6	19	62	16th Dist, LL 50 Nellie Herndon Subdivision Lot 5 Block A., et.al.	W/D	8	69
Wetherington		J. E. (Mrs.)		Curtis Corbin, Jr.	6	2	64	1:00 PM	5	14	64	6	4	64	16th Dist, LL 50 Town of Statenville Block B	W/D	8	452
Wetherington			Robert, et.al.	Lillie M. English, et.al.	9	22	64	8:22 AM	9	21	64	9	24	64	13th Dist, LL 535, & 536 546 3/4 A	W/D	8	501
Wetherington			Robert, et.al.	Mrs. Ida E. Williams (by Guardine)	9	22	64	8:23 AM	9	21	64	9	24	64	13th Dist, LL 535, 536 546 3/4 A., et.al.	W/D	8	502

GRANTEE FILING DOCKET AND GENERAL INDEX TO REALTY DEEDS AND MORTGAGES — Echols County, Ga.

COTT FAMILY NAME INDEX—No. 6
Copyright 1988 A-122669

🔍 Locate Family Name by Front Index

Made by The Cott Index Company, Columbus, Ohio
Sold by Foote & Davies, Inc., Atlanta, Ga.

(21)

GRANTEES FAMILY NAMES	GIVEN NAMES ABCDEFGHIJ	GIVEN NAMES JKLMNO	GIVEN NAMES PQRSTUVWXYZ	GRANTORS	DATE OF FILING				DATE OF INSTRUMENT			DATE OF RECORD			LOCATION OF PROPERTY OR OTHER DESCRIPTION	KIND OF INST.	BOOK	PAGE
					Month	Day	Year	Hr. M.	Month	Day	Year	Month	Day	Year				
Wheeler		J. H.		Chandler Land Corporation	11	7	29	3:00 PM	10	2	29	11	21	29	12th Dist, LL 77, et.al. by Ebenezer Wakeley map, Town of Haylow	Q/C/D	X	444
Wheeler		J. H.		Rollin J. Nelson	11	7	29	10:00 AM	10	4	29	11	21	29	12th Dist, LL 77 Town of Haylow	W/D	X	445
Wheller		Luverne C. (Mrs.), et.al.		J. E. Culpepper	6	16	58	9:00 AM	6	14	58	6	18	58	16th Dist, LL 100 36.1 A.	W/D	6	476
Wheeler		Lloyd J., et.al.		J. E. Culpepper	6	16	58	9:00 AM	6	14	58	6	18	58	16th Dist, LL 100 36.1 A.	W/D	6	476
Wheeler		Lloyd J., et.al.		James E. Culpepper	3	15	61		3	11	61	3	15	61	Subdivision # 1 in plat by James E. Culpepper	W/D	7	425
Wheeler		Luvern C., et.al.		James E. Culpepper	3	15	61		3	11	61	3	15	61	Subdivision # 1 in plat by James E. Culpepper	W/D	7	425
Wheeler		Lloyd J., et.al.		Waldosta Federal Savings & Loan Association	3	24	61	8:00 AM	3	22	61	3	24	61	16th Dist, LL 100 36.1 A.	Q/C/D	7	426
Wheeler		Luvern C., et.al.		Waldosta Federal Savings & Loan Association	3	24	61	8:00 AM	3	22	61	3	24	61	16th Dist, LL 100 36.1 A.	Q/C/D	7	426
Wheeler			Virgil Lavoughn	Louis E. Corbett, et.al.	5	20	69	9:00 AM	5	1	69	5	20	69	16th Dist, LL 85 6 A.	W/D	10	282
Wheeler			Patricia P.	Virgil L. Wheeler	2	12	71	4:30 PM	2	12	71	2	15	71	16th Dist, LL 85 6 A.	W/D	11	92
Wheeler		Lloyd J., et.al.		Waldosta Federal Savings & Loan Association	9	1	72	10:25 AM	8	31	72	9	1	72	16th Dist, LL 99	Q/C/D	12	53
Wheeler		Luverne C., et.al.		Waldosta Federal Savings & Loan Association	9	1	72	10:25 AM	8	31	72	9	1	72	16th Dist, LL 99	Q/C/D	12	53
Wheeler		Luverne Culpepper		Lloyd J. Wheeler	1	14	74	9:00 AM	1	12	74	1	14	74	16th Dist, LL 99,100 30 A. with plat	W/D	13	441

GRANTEE FILING DOCKET AND GENERAL INDEX TO REALTY DEEDS AND MORTGAGES — Echols County, Ga.

COTT FAMILY NAME INDEX—No. 0
Copyright 1935 A-132659

🔍 Locate Family Name by Front Index

Made by The Cott Index Company, Columbus, Ohio
Sold by Foote & Davies, Inc., Atlanta, Ga.

(22)

GRANTEES FAMILY NAMES	GIVEN NAMES ABCDEFGHIJ	GIVEN NAMES JKLMNO	GIVEN NAMES PQRSTUVWXYZ	GRANTORS	DATE OF FILING				DATE OF INSTRUMENT			DATE OF RECORD			LOCATION OF PROPERTY OR OTHER DESCRIPTION	KIND OF INST.	BOOK	PAGE	
					Month	Day	Year	Hr. M.	Month	Day	Year	Month	Day	Year					
White				Orrie Brown (Mrs.)	H. F. Kinsey	10	19	29	9:00 AM	10	2	29	10	29	29	16th Dist, LL 129 25 A.	M/D	X	429
White				Orrie Brown (Mrs.)	O. T. Kinsey	10	19	29	9:00 AM	10	1	29	10	29	29	16th Dist, LL 129 50 A.	M/D	X	430
White				J. K.	Forest Westberry	10	19	29	9:00 AM	10	19	29	10	29	29	11th Dist, LL 129 163 A.	Fax/D	X	432
White				J. K.	J. M. Westberry, et.al.	10	19	29	9:00 AM	10	19	29	10	29	29	11th Dist, LL 129 163 A.	Fax/D	X	433
White				J. K.	A. W. Westberry	10	19	29	9:00 AM	10	19	29	10	29	29	11th Dist, LL 129 163 A.	Fax/D	X	434
White				J. K.	J. M. Westberry	1	4	30	12:00 N	1	1	30	1	28	30	11th Dist, LL 129 163 A.	M/D	X	469
White				J. K.	J. M. Westberry	3	7	34	2:00 PM	2	1	34	3	7	34	11th Dist, LL 129 163 A.	W/D	Y	315
White				J. K.	Anna F. Clayton (Miss)	9	5	35	2:00 PM	9	5	35	9	5	35	16th Dist, LL 100 200 A.	M/D	Y	464
White				J. K.	M. T. Carter	3	5	40	10:00 AM	2	28	40	3	5	40	11th Dist, LL 346 100 A., et.al.	M/D	Z	464
White				J. K.	J. M. Westberry	10	14	40	9:00 AM	9	5	37	10	14	40	11th Dist, LL 129 163 A.	M/D	Z	508
White				J. K. (Mrs.)	Ray Carter	10	5	42	10:00 AM	3	24	42	10	6	42	16th Dist, LL 56 56 A.	M/D	A1	107
White				Orrie Brown (Mrs.)	O. T. Kinsey	11	5	43	12:00 N	11	2	43	11	5	43	16th Dist, LL 129 50 A.	M/D	A1	243
White				J. K.	F. M. White	5	19	53	8:30 AM	10		21	5	19	53	16th Dist, LL 53 66 1/2 A. 1/2 undivided interest	W/D	A4	228
White	F. M.				John Deloach	5	19	53	8:30 AM	10	12	05	5	19	53	11th Dist, LL 347	W/D	A4	229
White				Nolie Zeigler	Odell Stinson, et.al.	7	23	59	10:00 AM	5	11	58	7	24	59	11th Dist, LL 478 75 A.	W/D	7	103
White				Nolie Zeigler, et.al.	Carroll B. Zeigler, et.al.	2	27	70	2:00 PM	1	1	70	3	4	70	11th Dist, LL 478 75 A.	W/D	10	423

GRANTEE FILING DOCKET AND GENERAL INDEX TO REALTY DEEDS AND MORTGAGES — Echols County, Ga.

(22)

COTT FAMILY NAME INDEX—No. 0
Copyright 1933 A-122659

Locate Family Name by Front Index

REG. U. S. PAT. OFFICE *Chas. C. Cook* County Indexes Since 1888
An Identifying Trade Mark

GRANTEES FAMILY NAMES	GIVEN NAMES ABCDEFGHIJ	GIVEN NAMES KLMNOP	GIVEN NAMES QRSTUVWXYZ	GRANTORS	DATE OF FILING				DATE OF INSTRUMENT			DATE OF RECORD			LOCATION OF PROPERTY OR OTHER DESCRIPTION	KIND OF INST.	BOOK	PAGE	
					Month	Day	Year	Hr. M.	Month	Day	Year	Month	Day	Year					
White				Olaph, et.al.	Martha Nell Zeigler Stanfield	6	8	70	9:20 AM	6	8	70	6	10	70	11th Dist, LL 478 75 A. 1/5 undivided interest	W/D	10	503
White				Nolie Marie Zeigler, et.al.	Martha Nell Zeigler Stanfield	6	8	70	9:20 AM	6	8	70	6	10	70	11th Dist, LL 478 75 A. 1/5 undivided interest	W/D	10	503
White				Nolie Zeigler	Lawrence Zeigler	10	12	72	10:00 AM	10	10	72	10	12	72	11th Dist, LL 478 1 A.	W/D	12	118
White				Nollie Marie Zeigler	Elaine White Summerall, et.al.	8	10	73	10:00 AM	2	3	73	8	10	73	11th Dist, LL 478	WD/G	13	277
White	Elgine			Molie Marie Zeigler White		12	20	73	3:45 PM	12	20	73	12	20	73	11th Dist, LL 478 1 A.	W/D	13	420
White				Nolie Marie et.al.	Olaph White	7	11	74	9:00 AM	7	1	74	7	12	74	11th Dist, LL 478	W/D	14	52
White				Olaph Lamar et.al.	Olaph White	7	11	74	9:00 AM	7	1	74	7	12	74	11th Dist, LL 478	W/D	14	52
White				Olaph Lamar	Willie Lee Thornton	10	21	75	2:50 PM	10	16	75	10	21	75	16th Dist, LL 53	W/D	15	88
White				Olaph, et.al.	Elkus Gardens, Inc.	6	1	79	12:15 PM	8	10	78	6	1	79	11th Dist, LL 477 6 A.	W/D	18	289
White				Nollie Zeigler, et.al.	Elkus Gardens, Inc.	6	1	79	12:15 PM	8	10	78	6	1	79	11th Dist, LL 477 6 A.	W/D	18	289
White				Olaph, et.al.	A. W. Touchton	6	1	79	2:25 PM	5	26	79	6	1	79	11th Dist, LL 477 13 A.	W/D	18	290
White				Nollie Z., et.al.	A. W. Touchton	6	1	79	2:25 PM	5	26	79	6	1	79	11th Dist, LL 477 13 A.	W/D	18	290
White				Olaph	Olaph Lamar White	7	23	79	4:30 PM	7	13	79	7	23	79	11th Dist, LL 478	W/D	18	375
White				Olaph, et.al.	Bryant Daugharty, et.al.	11	3	80	2:10 PM	10	28	80	11	3	80	11th Dist, LL 478 6.07 A.	S/D	19	284
White				Nolie M. Zeigler, et.al.	Bryant Daugharty, et.al.	11	3	80	2:10 PM	10	28	80	11	3	80	11th Dist, LL 478 6.07 A.	S/D	19	284
White				Olaph, et.al.	Leroy Walker, et.al.	12	15	80	2:10 PM	12	12	80	12	15	80	11th Dist, LL 478 5.03 A.	S/D	19	359

GRANTEE FILING DOCKET AND GENERAL INDEX TO REALTY DEEDS AND MORTGAGES — Echols County, Ga.

COTT FAMILY NAME INDEX—No. 0
Copyright 1933 A-122559

Locate Family Name by Front Index

Made by The Cott Index Company, Columbus, Ohio
Sold by Foote & Davies, Inc., Atlanta, Ga.

(25)

GRANTEES FAMILY NAMES	GIVEN NAMES ABCDEFGHIJ	GIVEN NAMES JKLMNO	GIVEN NAMES PQRSTUVWXYZ	GRANTORS	DATE OF FILING				DATE OF INSTRUMENT			DATE OF RECORD			LOCATION OF PROPERTY OR OTHER DESCRIPTION	KIND OF INST.	BOOK	PAGE
					Month	Day	Year	Hr. M.	Month	Day	Year	Month	Day	Year				
Wiggins			Irene, et.al.	D. B. Daniels, et.al.	1	8	56	11:00 AM	1	28	56	2	10	56	16th Dist, LL 43 Herctoma Addition to Statenville Lot 4 Block Z	W/D	5	308
Wiggins			Irene	D. W. Herndon, et.al.	4	24	63	12:00 N	4	24	63	4	27	63	16th Dist, LL 43 Herctoma Lot 5 Block Z	W/D	8	217
Wiggins			Royce	Thomas Sims	7	17	74	10:50 AM	7	17	74	7	18	74	16th Dist, LL 302 1 A.	W/D	14	62
Wiggins	Frankie, et.al.			J. W. Herrin	1	6	75	9:00 AM	1	4	75	1	8	75	17Acres Refer to Book A2 page 389	W/D	14	231
Wiggins	Carter			L. V. McLaughlin	9	12	80	10:40 AM	8	28	80	9	12	80	16th Dist, LL 43 Herctoma Lot 5 Block Z	L/D	19	216

GRANTEE FILING DOCKET AND GENERAL INDEX TO REALTY DEEDS AND MORTGAGES — Echols County, Ga.

COTT FAMILY NAME INDEX—No. 0
Copyright 1928 A-122559

Locate Family Name by Front Index

Made by The Cott Index Company, Columbus, Ohio
Sold by Foote & Davies, Inc., Atlanta, Ga.

GRANTEES FAMILY NAMES	GIVEN NAMES ABCDEFGHIJ	GIVEN NAMES KLMNO	GIVEN NAMES PQRSTUVWXYZ	GRANTORS	DATE OF FILING				DATE OF INSTRUMENT			DATE OF RECORD			LOCATION OF PROPERTY OR OTHER DESCRIPTION	KIND OF INST.	BOOK	PAGE
					Month	Day	Year	Hr. M.	Month	Day	Year	Month	Day	Year				
Wilkerson			William C.	John W. Fletcher	5	11	34	9:00 AM	2	5	1859	5	14	34	11th Dist, LL 6 245 A. Lowndes Co. now Echols Co.	W/D	Y	347
Wilkinson		K. C.		Ida Green	10	25	49	2:00 PM	10	10	49	10	27	49	11th Dist, LL 430 Town of Howell Lot 3	M/D	A3	320
Wilkinson		K. C.		J. W. Pennington (Mrs.)	10	30	51	10:00 AM	10	30	51	10	30	51	11th Dist, LL 429 5 A.	W/D	A3	576
Wilkerson		K. C.		J. S. Carter	2	16	60	8:30 AM	2	15	60	2	18	60	16th Dist, LL 86 180 A., et.al.	L/AGR	7	221

GRANTEE FILING DOCKET AND GENERAL INDEX TO REALTY DEEDS AND MORTGAGES — Echols County, Ga.

REG. U. S. PAT. OFFICE *Cott* County Indexes Since 1886 An Identifying Trade Mark

Locate Family Name by Front Index

COTT FAMILY NAME INDEX No. 6 © 1949
Made by The Cott Index Company, Columbus, Ohio
Sold by Marshall & Bruce Co., Nashville, Tennessee

(27)

GRANTEES FAMILY NAMES	GIVEN NAMES A B C D E F G H	GIVEN NAMES I J K L M N O	GIVEN NAMES P Q R S T U V W X Y Z	GRANTORS	DATE OF FILING				DATE OF INSTRUMENT			DATE OF RECORD			LOCATION OF PROPERTY OR OTHER DESCRIPTION	KIND OF INST.	BOOK	PAGE	
					Month	Day	Year	Hr. M.	Month	Day	Year	Month	Day	Year					
Wilks				Mamie	T. W. Nicholson (Mrs.)	4	2	34	9:30 AM	2	9	33	4	2	34	LL 490 75 A.	W/D	Y	328
Wilkes				J. E.	M. M. Herndon	9	13	34	2:00 PM	9	5	33	9	13	34	1 Acre in town of Melrose Lot 2 Block 23	W/D	Y	389
Wilkes				J. E.	W. M. Clark	9	22	34	2:00 PM	9	21	34	9	22	34	1 Acre in town of Melrose Lot 2 Block 23, et.al.	W/D	Y	390
Wilkes				J. E.	L. C. Shadrick	7	24	40	10:00 AM	7	22	40	7	26	40	1 Acre in town of Melrose, et.al.	M/D	Z	485
Wilkes				M. J. (Mrs.)	R. M. Thompson	5	26	55	11:00 AM	1		39	6	2	55	Town of statenville Lot 3 Block B on Staten St. & Rice St.	W/D	5	47
Wilkes				M. J. (Mrs.)	J. W. Strickland, Dr.	5	26	55	11:00 AM	6	20	15	6	2	55	Town of Statenville Lot 1 Block B Fee Simple Deed	Deed	5	132

GRANTEE FILING DOCKET AND GENERAL INDEX TO REALTY DEEDS AND MORTGAGES — Echols County, Ga.

COTT FAMILY NAME INDEX—No. 0
Copyright 1933 A-122599

Locate Family Name by Front Index

Made by The Cott Index Company, Columbus, Ohio
Sold by Foote & Davies, Inc., Atlanta, Ga.

(28)

	GRANTEES FAMILY NAMES	GIVEN NAMES ABCDEFGHIJ	GIVEN NAMES KLMNO	GIVEN NAMES PQRSTUVWXYZ	GRANTORS	DATE OF FILING				DATE OF INSTRUMENT			DATE OF RECORD			LOCATION OF PROPERTY OR OTHER DESCRIPTION	KIND OF INST.	BOOK	PAGE
						Month	Day	Year	Hr. M.	Month	Day	Year	Month	Day	Year				
Williams		Delia T., et.al.			H. L. Herndon	1	10	28	9:30 AM	1	24	1900	1	10	28	16th Dist, LL 8,39 1/6 undivided interest	W/D	X	42
Williams			M. (Mrs.), et.al.		H. L. Herndon	1	10	28	9:30 AM	1	24	1900	1	10	28	16th Dist, LL 8,39 1/6 undivided interest	W/D	X	42
Williams			M. (Mrs.), et.al.		George M. Herndon	1	10	28	9:30 AM	1	24	1900	1	10	28	16th Dist, LL 8,39 1/6 undivided interest	W/D	X	42
Williams		Delia T., et.al.			George M. Herndon	1	10	28	9:30 AM	1	24	1900	1	10	28	16th Dist, LL 8,39 1/6 undivided interest	W/D	X	42
Williams		Delia, et.al.			John Herndon	1	10	28	9:30 AM	12	5	05	1	10	28	16th Dist, LL 8,39 1/4 undivided interest	W/D	X	43
Williams			Marcilla, et.al.		John Herndon	1	10	28	9:30 AM	12	5	05	1	10	28	16th Dist, LL 8,39 1/4 undivided interest	W/D	X	43
Williams		B. E.			N. F. Touchton	6	14	28	3:00 PM	2	15	28	5	25	28	13th Dist, LL 393 10 A.	W/D	X	101
Williams		B. E.			N. F. Touchton	6	14	28	3:00 PM	2	23	28	5	25	28	LL 303,394,395,422 LL 321 84 A., et.al.	T/L	X	102
Williams		Arch			S. J. Padgett	1	21	29	9:00 AM	1	17	29	1	22	29	16th Dist, LL 102 43 1/2 A.	Q/C/D	X	300
Williams		B. E.			D. H. Register (Mr. & Mrs.)	4	25	30	10:00 AM	2	5	30	5	8	30	13th Dist, LL 464,499	T/L	X	508
Williams		B. E.			Mary Register, et.al.	9	20	33	11:00 AM	8	23	33	9	23	33	13th Dist, LL 499	T/L	Y	227
Williams		Author J.			J. E. Woodward, et.al.	9	5	34	10:00 AM	7	23	34	9	5	34	12th Dist, LL 77 Town of Haylow Lots 1-6 Block 69	W/D	Y	387
Williams		Author J.			J. E. Woodward, et.al.	9	5	34	10:00 AM	7	23	34	9	5	34	12th Dist, LL 77 1 A. Town of Haylow	W/D	Y	387
Williams				Walter	Dennis Sears					11	10	35	2	22	36	12th Dist, LL 66 490 A. 13th Dist, LL 6,7 490 A. each	W/D	Y	516
Williams		A. J. (Mr. & Mrs.)			Henrietta Richardson	8	27	36	10:30 AM	8	11	36	8	27	36	12th Dist, LL 77 Toqn of Haylow Lot size 33 X 48	W/D	Y	544
Williams		B. E.			Hamilton County Bank	1	28	37	2:00 PM	11	12	36	1	30	37	Acknowledgement of payment Satisfaction of Mortgage	S/M	Y	590

GRANTEE FILING DOCKET AND GENERAL INDEX TO REALTY DEEDS AND MORTGAGES — Echols County, Ga.

(28)

COTT FAMILY NAME INDEX—No. 0
Copyright 1988 A-122669

Locate Family Name by Front Index

REG. U. S. PAT. OFFICE *Chas. McCall* County Indexes Since 1888
An Identifying Trade Mark

GRANTEES FAMILY NAMES	GIVEN NAMES ABCDEFGHIJ	GIVEN NAMES KLMNO	GIVEN NAMES PQRSTUVWXYZ	GRANTORS	DATE OF FILING				DATE OF INSTRUMENT			DATE OF RECORD			LOCATION OF PROPERTY OR OTHER DESCRIPTION	KIND OF INST.	BOOK	PAGE	
					Month	Day	Year	Hr. M.	Month	Day	Year	Month	Day	Year					
Williams				Walter	G. W. Corbett (Mrs.), et.al.	9	8	37	2:00 PM	9	7	37	9	9	37	11th Dist, LL 10 100 A.	T/L	Z	109
Williams				Walter	W. A. Tomlinson	11	14	37	12:00 N	11	10	37	11	16	37	11th Dist, LL 443 112 A.	T/L	Z	151
Williams				Pearlie	Eula Deloach	2	24	38	9:00 AM	1	31	38	2	24	38	13th Dist, LL 69 100, et.al.	W/D	Z	209
Williams				Walter	E. D. Connell					5	4	42	5	7	42	11th Dist, LL 447	T/L	A1	84
Williams		Martha			Nancy L. Carter	10	13	42	10:00 AM	10	9	42	10	14	42	11th Dist, LL 340 150 A.	W/D	A1	130
Williams				Walter	D. O. Johnson	3	4	44	11:00 AM	2	28	44	3	10	44	11th Dist, LL 519 625 A. with Assignment	T/L	A1	293
Williams				Walter	H. Tindel	3	9	44	11:00 AM	1	21	44	3	10	44	11th Dist, LL 519 100 A.	W/D	A1	294
Williams				Walter	D. O. Johnson	4	25	44	3:00 PM	2	28	44	4	25	44	11th Dist, LL 519 625 A.	T/L	A1	386
Williams		Morris R.			Superior Pine Products Co.	9	8	45	11:00 AM	8	24	45	9	27	45	12th Dist, LL 15-54 490 A. each, et.al. Royalty Deed	R/D	A2	331
Williams		Morris R.			Superior Pine Products Co.	9	27	45	4:00 PM	8	24	45	10	19	45	12th Dist, LL 15-54 490 A. each Royalty Deed Transfer	Transfer	A2	343
Williams	Frank				Dollie Hunter	9	3	69	10:00 AM	9	3	69	9	3	69	16th Dist, LL 50 1/4 A.	W/D	10	339
Williams	Frank, et.al.				Avie O. Sauls (Estate), et.al.	10	27	71	8:15 AM	10	25	71	10	28	71	16th Dist, LL 51	W/D	11	324
Williams	Alice D., et.al.				Avie O. Sauls (Estate), et.al.	10	27	71	8:15 AM	10	25	71	10	28	71	16th Dist, LL 51	W/D	11	324
Williams		Joyce S.			Felton L. Staten	12	29	71	10:00 AM	12	29	71	12	29	71	16th Dist, LL 135 1 1/2 A.	W/D	11	364
Williams	Elizabeth				James E. Cantey	9	22	77	4:00 PM	9	15	77	9	22	77	16th Dist, LL 50	W/D	16	498

GRANTEE FILING DOCKET AND GENERAL INDEX TO REALTY DEEDS AND MORTGAGES — Echols County, Ga.

COTT FAMILY NAME INDEX—No. 0
Copyright 1935 A-122559

Locate Family Name by Front Index

Made by The Cott Index Company, Columbus, Ohio
Sold by Foote & Davien, Inc., Atlanta, Ga.

(30)

GRANTEES FAMILY NAMES	GIVEN NAMES ABCDEFGHIJ	GIVEN NAMES IJKLMNO	GIVEN NAMES PQRSTUVWXYZ	GRANTORS	DATE OF FILING				DATE OF INSTRUMENT			DATE OF RECORD			LOCATION OF PROPERTY OR OTHER DESCRIPTION	KIND OF INST.	BOOK	PAGE
					Month	Day	Year	Hr. M.	Month	Day	Year	Month	Day	Year				
Wilson	Ennis, et.al.			W. A. Jackson, et.al.	5	31	45	12:00 N	12	28	44	6	12	45	12th Dist, LL 77 1/2 A.	W/D	A2	189
Wilson		Margaret, et.al.		W. A. Jackson, et.al.	5	31	45	12:00 N	12	28	44	6	12	45	12th Dist, LL 77 1/2 A.	W/D	A2	189
Wilson	Annie Jean L., et.al.			G. C. Everette, et.al.	8	14	67	9:10 AM	8	11	67	8	14	67	16th Dist, LL 43 North Town Add. to Statenville Lot 4,5,9,10 Block P	W/D	9	488
Wilson		James Larry, et.al.		G. C. Everette, et.al.	8	14	67	9:10 AM	8	11	67	8	14	67	16th Dist, LL 43 North Town Add. to Statenville Lot 4,5,9,10 Block P	W/D	9	488
Wilson	Carroll, et.al.			Ferman F. Staten	2	1	71	11:45 AM	7	6	70	2	2	71	16th Dist, LL 50 1/5 A. Mattie Malloy Place	W/D	11	91
Wilson		Inez, et.al.		Ferman F. Staten	2	1	71	11:45 AM	7	6	70	2	2	71	16th Dist, LL 50 1/5 A. Mattie Malloy Place	W/D	11	91
Wilson		Inez		Fanny Deloach Staten (Mrs.), et.al.	7	7	71	9:15 AM	7	6	71	7	7	71	16th Dist, LL 50 Old Statenville Methodist Parsonage	W/D	11	267

GRANTEE FILING DOCKET AND GENERAL INDEX TO REALTY DEEDS AND MORTGAGES — Echols County, Ga.

COTT FAMILY NAME INDEX—No. 0
Copyright 1933 A-122359

Locate Family Name by Front Index

Made by The Cott Index Company, Columbus, Ohio
Sold by Foote & Davies, Inc., Atlanta, Ga.

(33)

GRANTEES FAMILY NAMES	GIVEN NAMES ABCDEFGHIJ	GIVEN NAMES JKLMNO	GIVEN NAMES PQRSTUVWXYZ	GRANTORS	DATE OF FILING				DATE OF INSTRUMENT			DATE OF RECORD			LOCATION OF PROPERTY OR OTHER DESCRIPTION	KIND OF INST.	BOOK	PAGE
					Month	Day	Year	Hr. M.	Month	Day	Year	Month	Day	Year				
Wisembaker	C. R.			W. W. Pennington	1	4	36	2:00 PM	12	27	35	1	4	36	16th Dist, LL 88,89 350 A.	T/L	Y	491
Wisembaker	C. R.			B. F. Prine	1	16	36	2:00 PM	12	3	35	1	16	36	16th Dist, LL 88	T/L	Y	498
Wisembaker	C. R.			J. T. Bridges	8	25	38	11:00 AM	7	26	38	8	25	38	16th Dist, LL 190 424 A.	T/L	Z	285
Wisembaker			T. A.	Effie Kinsey (Mrs.)	8	23	55	8:00 AM	8	19	55	8	25	55	16th Dist, LL 37 100 A.	S/D	5	184
Wisembaker	Buren, et.al.			Franklin Lane Moore, et.al.	5	10	63	9:15 AM	4	9	63	5	13	63	11th Dist, LL 486 Less than 1 Acre	W/D	8	222
Wisembaker	Avanell, et.al.			Franklin Lane Moore, et.al.	4	10	63	9:15 AM	4	9	63	5	13	63	11th Dist, LL 486 Less than 1 Acre	W/D	8	222
Wisembaker			P..M., Jr.	William Felton Smith, Jr.	9	24	64	8:50 AM	9	19	64	9	28	64	LL 174,175 60 A. And personal property	Lease	8	509
Wisembaker			P. H., Jr., et.al.	William Felton Smith, Jr.	11	25	69	8:55 AM	11	18	69	11	25	69	16th Dist, LL 174,175 54.19 A. 78.61 A. in Lowndes County	W/D	10	388
Wisembaker	Augusta P., et.al.			William Felton Smith, Jr.	11	25	69	8:55 AM	11	18	69	11	25	69	16th Dist, LL 174,175 54.19 A. 78.61 A. in Lowndes County	W/D	10	388
Wisembaker			P. H., Jr., et.al.	J. L. Butler	2	12	74	4:35 PM	2	12	74	2	13	74	16th Dist, LL 194,175 with plat	W/D	13	514
Wisembaker	Augusta P., et.al.			J. L. Butler	2	12	74	4:35 PM	2	12	74	2	13	74	16th Dist, LL 194,175 with plat	W/D	13	514
Wisembaker	Augusta P. (Estate)(by Executor)			P. H. Wisembaker, Jr.	4	27	77	2:40 PM	4	26	77	4	27	77	16th Dist, LL 175,194 1/2 undivided interest	W/D	16	303
Wisembaker	Augusta P. (Estate)(by Executor)			P. H. Wisembaker, Jr.	5	5	77	3:55 PM	4	26	77	5	5	77	16th Dist, LL 175 54.19 A., et.al.	W/D	16	316

GRANTEE FILING DOCKET AND GENERAL INDEX TO REALTY DEEDS AND MORTGAGES — Echols County, Ga.

COTT FAMILY NAME INDEX—No. 0
Copyright 1965 A-192559

Locate Family Name by Front Index

* Made by The Cott Index Company, Columbus, Ohio
Sold by Foote & Davies, Inc., Atlanta, Ga.

GRANTEES FAMILY NAMES	GIVEN NAMES ABCDEFGHIJ	GIVEN NAMES KLMN O	GIVEN NAMES PQRSTUWXYZ	GRANTORS	DATE OF FILING				DATE OF INSTRUMENT			DATE OF RECORD			LOCATION OF PROPERTY OR OTHER DESCRIPTION	KIND OF INST.	BOOK	PAGE
					Month	Day	Year	Hr. M.	Month	Day	Year	Month	Day	Year				
Wisor				Olaph Lamar White	5	23	79	12:00 N	5	19	79	5	23	79	16th Dist, LL 53	W/D	18	285

GRANTEE FILING DOCKET AND GENERAL INDEX TO REALTY DEEDS AND MORTGAGES — Echols County, Ga.

REV. V. 2
PAT. OFFICE *Chas. McClellan*
County Indexes Since 1888
An Identifying Trade Mark

👉 **Locate Family Name by Front Index**

COTT FAMILY NAME INDEX No. 8 © 1949
Made by The Cott Index Company, Columbus, Ohio
Sold by Marshall & Bruce Co., Nashville, Tennessee

(35)

GRANTEES FAMILY NAMES	GIVEN NAMES A B C D E F G H	GIVEN NAMES I J K L M N O	GIVEN NAMES P Q R S T U V W X Y Z	GRANTORS	DATE OF FILING				DATE OF INSTRUMENT			DATE OF RECORD			LOCATION OF PROPERTY OR OTHER DESCRIPTION	KIND OF INST.	BOOK	PAGE
					Month	Day	Year	Hr. M.	Month	Day	Year	Month	Day	Year				
Withers		J. B.		Nathan Hendrick	1	29	35	10:30 AM	1	4	1883	1	29	36	11th Dist, LL 446	W/D	Y	508
Withers		J. B.		Nathan Hendrick (Estate) (by Administrators)	2	4	57	3:00 PM	1	4	1883	2	6	57	11th Dist, LL 397	ADM/D	5	523

GRANTEE FILING DOCKET AND GENERAL INDEX TO REALTY DEEDS AND MORTGAGES — Echols County, Ga.

REG. U. S. PAT. OFFICE *Cott* County Indexes Since 1888
An Identifying Trade Mark

Locate Family Name by Front Index

COTT FAMILY NAME INDEX No. 8 © 1949
Made by The Cott Index Company, Columbus, Ohio
Sold by Marshall & Henne Co., Nashville, Tennessee

GRANTEES FAMILY NAMES	GIVEN NAMES A B C D E F G H	GIVEN NAMES I J K L M N O	GIVEN NAMES P Q R S T U V W X Y Z	GRANTORS	DATE OF FILING				DATE OF INSTRUMENT			DATE OF RECORD			LOCATION OF PROPERTY OR OTHER DESCRIPTION	KIND OF INST.	BOOK	PAGE
					Month	Day	Year	Hr. M.	Month	Day	Year	Month	Day	Year				
Woodruff			Virginia Allen	Norman Allen	12	30	66	11:45 AM	12	29	66	1	2	67	11th Dist, LL 491 1 A.	W/D	9	403
Woodruff			Virginia Allen, et. al.	Eva R. Allen (Mrs.), et. al.	9	21	72	8:40 AM	9	15	72	9	21	72	11th Dist, LL 476 6 1/2 A., et. al.	WD/G	12	90

GRANTEE FILING DOCKET AND GENERAL INDEX TO REALTY DEEDS AND MORTGAGES — Echols County, Ga.

COTT FAMILY NAME INDEX—No. 0
Copyright 1938 A-122559

🔍 Locate Family Name by Front Index

Made by The Cott Index Company, Columbus, Ohio
Sold by Foote & Davies, Inc., Atlanta, Ga.

(37)

	GRANTEES FAMILY NAMES	GIVEN NAMES ABCDEFGHIJ	GIVEN NAMES KLMNO	GIVEN NAMES PQRSTUVWXYZ	GRANTORS	DATE OF FILING				DATE OF INSTRUMENT			DATE OF RECORD			LOCATION OF PROPERTY OR OTHER DESCRIPTION	KIND OF INST.	BOOK	PAGE
						Month	Day	Year	Hr. M.	Month	Day	Year	Month	Day	Year				
						Woods				R. H.	D. O. Johnson	12	9	43	1:00 AM				
Woods				R. H.	J. E. Mathis	5	4	49	10:00 AM	9	24	43	5	9	49	12th Dist, LL 217,218 5,796 A., et.al. Clinch Co.	O/G/M Lease	A3	283

GRANTEE FILING DOCKET AND GENERAL INDEX TO REALTY DEEDS AND MORTGAGES — Echols County, Ga.

COTT FAMILY NAME INDEX—No. 0
Copyright 1958 A-122559

Locate Family Name by Front Index

Made by The Cott Index Company, Columbus, Ohio
Sold by Foote & Davies, Inc., Atlanta, Ga.

(40)

	GRANTEES FAMILY NAMES	GIVEN NAMES ABCDEFGHIH	GIVEN NAMES IJKLMNO	GIVEN NAMES PQRSTUVWXYZ	GRANTORS	DATE OF FILING				DATE OF INSTRUMENT			DATE OF RECORD			LOCATION OF PROPERTY OR OTHER DESCRIPTION	KIND OF INST.	BOOK	PAGE
						Month	Day	Year	Hr. M.	Month	Day	Year	Month	Day	Year				
	Wright	Bruce W.			J. E. Woodward	1	11	32	11:00 AM	4	27	31	1	11	32	12th Dist, LL 77 Town of Haylow Lots 1,2 Block 72	W/D	Y	78
	Wright	B. W.			James H, Keene					5	30	34	6	21	35	11th Dist, LL 491 Town of Mayday Lots 2,3 Block 1 Bay Street	W/D	Y	460
	Wright	B. W.			Ethel Stone (Mrs.)	9	27	54	9:00 AM	9	25	54	10	8	54	11th Dist, LL 476,491 8 A.	W/D	5	26
	Wright	B. W.			D. B. Daniels	9	27	54	9:00 AM	6	5	39	10	8	54	11th Dist, LL 476 1 A.	W/D	5	31
	Wright	B. W.			D. B. Daniels	9	27	54	9:00 AM	6	5	39	10	8	54	11th Dist, LL 476 1 A.	W/D	5	32
	Wright			W. W.	B. W. Wright	2	14	61	10:10 AM	11	9	60	2	14	61	11th Dist, LL 476,491 5 1/2 A.	W/D	7	384
	Wright			W. W.	B. W. Wright	2	14	61	10:10 AM	2	14	61	2	15	61	11th Dist, LL 491 1 A.	W/D	7	409
	Wright	B. W.			W. W. Wright	3	13	61	8:30 AM	3	11	61	3	14	61	11th Dist, LL 476,491 5 1/2 A.	W/D	7	419
	Wright			W. W.	B. W. Wright	2	22	62	2:50 PM	1	5	62	2	23	62	11th Dist, LL 476,491 8 A.	W/D	8	24
	Wright			W. W.	J. B. Carter	4	9	64	8:00 AM	3	30	64	4	10	64	11th Dist, LL 492 1 A.	S/D	8	424
	Wright			Walton W.	Jack Talmadge Bennett	7	22	65	10:30 AM	7	19	65	7	26	65	11th Dist, LL 476 3 A.	W/D	9	91
	Wright			W. W.(Mrs.)	Modern Homes Construction Co.	12	31	65	10:50 AM	12	23	65	1	4	66	11th Dist, LL 476 1 A.	Corp/ Deed	9	217
	Wright			Walt,et.al.	Jack Bennett	4	15	66	2:15 PM	4	14	66	4	18	66	11th Dist, LL 476 1 A.	W/D	9	270
	Wright		Joy B. (Mrs.)		William H. Turner	7	24	67	11:05 AM	7	24	67	7	24	67	11th Dist, LL 491	W/D	9	486
	Wright			W. W.	Mid-State Homes, Inc.	10	7	72	10:00 AM	9	26	72	10	7	72	11th Dist, LL 478 1 A.	Release	12	117
	Wright		James,et.al.		D. B. Daniels, et.al.	5	7	74	4:10 PM	3	18	74	5	7	74	16th Dist, LL 43 215'X 100'	W/D	13	684

GRANTEE FILING DOCKET AND GENERAL INDEX TO REALTY DEEDS AND MORTGAGES — Echols County, Ga.

COTT FAMILY NAME INDEX—No. 9
Copyright 1933 A-122658

Locate Family Name by Front Index

Made by The Cott Index Company, Columbus, Ohio
Sold by Foote & Davies, Inc., Atlanta, Ga.

(42)

GRANTEES FAMILY NAMES	GIVEN NAMES ABCDEFGHIJ	GIVEN NAMES KLMNO	GIVEN NAMES PQRSTUVWXYZ	GRANTORS	DATE OF FILING				DATE OF INSTRUMENT			DATE OF RECORD			LOCATION OF PROPERTY OR OTHER DESCRIPTION	KIND OF INST.	BOOK	PAGE
					Month	Day	Year	Hr. M.	Month	Day	Year	Month	Day	Year				
W. H. Herrin & Co.				Inez Graecco, et.al.	1	5	33	4:00 PM	1	5	33	1	6	33	16th Dist, LL 54 40 A.	T/L	Y	166
W. H. Herrin & Co.				Eula Gray (Mrs.), et.al.	2	1	33	10:30 AM	2	1	33	2	1	33	16th Dist, LL 83	T/L	Y	172
W. H. Herrin & Co.				J. S. Carter					10	28	32	2	8	33	16th Dist, LL 85,86 210 A.	T/L	Y	175
W. H. Herrin & Co.				James C. Carter	3	27	33	4:30 PM	3	27	33	3	28	33	16th Dist, LL 99 80 A.	T/L	Y	194
W. H. Herrin & Co.				M. C. Carter	4	1	33	10:00 AM	4	1	33	4	1	33	11th Dist, LL 300 100 A.	T/L	Y	195
W. H. Herrin & Co.				Isom Thornton	1	2	34	11:00 AM	1	2	34	1	2	34	11th Dist, LL 346 20 A.	T/L	Y	258
W. H. Herrin & Co.				H. T. Chitty	1	25	34	10:00 AM	1	24	34	1	25	34	16th Dist, LL 87 255 A.	T/L	Y	279
W. H. Herrin & Co.				E. P. Ritter	2	27	35	2:00 PM	2	27	35	2	27	35	16th Dist, LL 54 240 A.	T/L	Y	423
W. H. Herrin & Co.				B. S. Carter	2	27	35	2:00 PM	2	27	35	2	27	35	16th Dist, LL 38,54,55	T/L	Y	424
W. H. Herrin & Co.				W. M. Carter	3	4	35	11:00 AM	12	20	34	3	4	35	12th Dist, LL 9,345 200 A.	T/L	Y	433
W. H. Herrin & Co.				D. C. Carter	3	4	35	2:00 PM	12	20	34	3	6	35	12th Dist, LL 290 75 A.	T/L	Y	435
W. H. Herrin & Co.				M. B. Culbreth (Mrs.)					1	1	35	5	4	35	11th Dist, LL 53,86,133 115 A.	T/L	Y	452

GRANTEE FILING DOCKET AND GENERAL INDEX TO REALTY DEEDS AND MORTGAGES — Echols County, Ga.

COTT FAMILY NAME INDEX—No. 0
Copyright 1935 A-122659

🔍 Locate Family Name by Front Index

Made by The Cott Index Company, Columbus, Ohio
Sold by Foote & Davies, Inc., Atlanta, Ga.

(44)

GRANTEES FAMILY NAMES	GIVEN NAMES ABCDEFGHIJ	GIVEN NAMES KLMNO	GIVEN NAMES PQRSTUVWXYZ	GRANTORS	DATE OF FILING				DATE OF INSTRUMENT			DATE OF RECORD			LOCATION OF PROPERTY OR OTHER DESCRIPTION	KIND OF INST.	BOOK	PAGE
					Month	Day	Year	Hr. M.	Month	Day	Year	Month	Day	Year				
Ware County Light & Power Company				N. L. Bennett	8	25	60	8:30 AM	3	25	27	8	25	60	13th Dist, LL 70,79 Right-of-way for lines	R/W Ease	7	279
Ware County Light & Power Company				J. L. Chitty	8	25	60		5	3	27	8	25	60	13th Dist, LL 79 Right-of-way for lines	R/W Ease	7	279
Ware County Light & Power Company				J. G. Lewis	8	25	60	8:30 AM	4	21	27	8	26	60	13th Dist, LL 5 Right-of-way for lines	R/W Ease	7	280
Ware County Light & Power Company				Rollin J. Nelson	8	25	60	8:30 AM	4		27	8	26	60	12th Dist, LL 77 Right-of-way for lines	R/W Ease	7	280
Ware County Light & Power Company				S. R. Permenter	8	25	60	8:30 AM	3	24	27	8	26	60	13th Dist, LL 70 Right-of-way for lines	R/W Ease	7	281
Ware County Light & Power Company				Jimmie Watson (Mrs.)	8	25	60	8:30 AM	4	16	27	8	26	60	12th Dist, LL 77 Right-of-way for lines	R/W Ease	7	284
Ware County Light & Power Company				F. M. Williams	8	25	60	8:30 AM	4	1	27	8	26	60	12th Dist, LL 78 Right-of-way for lines	R/W Ease	7	285
Ware County Light & Power Company				Archibald Smith	8	25	60	9:00 AM	5	6	27	8	26	60	12th Dist, LL 5 Right-of-way for lines	R/W Ease	7	282
Ware County Light & Power Company				L. L. Robinson	8	25	60	1:20 PM	4	5	27	8	26	60	12th Dist, LL 139 Right-of-way for lines	R/W Ease	7	282
Ware County Light & Power Company				Superior Pine Products Company	11	2	62	9:10 AM	8	8	27	11	8	62	13th Dist, LL 144,145 Right-of-way for lines, et.al.	R/W Ease	8	113

GRANTEE FILING DOCKET AND GENERAL INDEX TO REALTY DEEDS AND MORTGAGES — Echols County, Ga.

COTT FAMILY NAME INDEX—No. 0
Copyright 1933 A-122559

☛ Locate Family Name by Front Index

Made by The Cott Index Company, Columbus, Ohio
Sold by Foote & Davies, Inc., Atlanta, Ga.

(46)

GRANTEES FAMILY NAMES	GIVEN NAMES ABCDEFGHIJ	GIVEN NAMES KLMNOP	GIVEN NAMES QRSTUVWXYZ	GRANTORS	DATE OF FILING				DATE OF INSTRUMENT			DATE OF RECORD			LOCATION OF PROPERTY OR OTHER DESCRIPTION	KIND OF INST.	BOOK	PAGE
					Month	Day	Year	Hr. M.	Month	Day	Year	Month	Day	Year				
Wells, J.W., Lumber Co.				Charles E. Stewart	11	17	54	8:00 AM	11	10	54	12	15	54	12th Dist, LL 136, 137 etal	T/L	5	82
Wells, J.W., Lumber Co.				Charles E. Stewart	12	13	54	8:00 AM	11	10	54	12	15	54	Amendment to Timber Conveyance	T/Agr.	5	85
Wells, J.W., Lumber Co.				G. A. Deloach, etal	1	2	57	11:00 AM	1	2	57	1	2	57	11th Dist, LL 482, 484 etal	T/L	5	492
Wells, J.W. Lumber Co.				W.H. Herrin, Jr., etal	11	30	61	9:00 AM	11	21	61	12	4	61	11th Dist, LL 429 190 A etal	T/L	7	559
Wells, J.W., Lumber Co.				Mrs. Addie Strickland, etal	11	30	61	9:00 AM	9	5	61	12	5	61	16th Dist, LL 189, 180, 181	T/L	7	561
Wells, J.W., Lumber Co.				L. A. Kinsey	2	13	62	9:00 AM	2	10	62	2	13	62	16th Dist, LL 12 130 A	T/L	7	600

GRANTEE FILING DOCKET AND GENERAL INDEX TO REALTY DEEDS AND MORTGAGES — Echols County, Ga.

NEW YORK COUNTY INDEXES SINCE 1888
 PAT. OFFICE *Cott* An Identifying Trade Mark

Locate Family Name by Front Index

COTT FAMILY NAME INDEX No. 0 © 1949
 Made by The Cott Index Company, Columbus, Ohio
 Sold by Marshall & Bruce Co., Nashville, Tennessee

(48)

GRANTEES FAMILY NAMES	GIVEN NAMES A B C D E F G H	GIVEN NAMES I J K L M N O	GIVEN NAMES P Q R S T U V W X Y Z	GRANTORS	DATE OF FILING				DATE OF INSTRUMENT			DATE OF RECORD			LOCATION OF PROPERTY OR OTHER DESCRIPTION	KIND OF INST.	BOOK	PAGE
					Month	Day	Year	Hr. M.	Month	Day	Year	Month	Day	Year				
White & Son	F. M.			Mary Thornton, et.al.	10	19	29	9:00 AM	10	1	12	10	29	29	11th Dist, LL 347 40 A.	M/D	X	428

Read Carefully These Instructions and Suggestions to Clerks and Others Using
COTT FAMILY NAME INDEXES

THE SUB INDEX

1. Write names on the Sub-Index plain and in as bold a hand as possible. Don't make n like u. Don't try to subdivide names on Sub-Index further than is arranged by the scheme here laid out. That is, if Baker is the first name for the column, *Bae to Bak*, write *Baker* on the first dark ruled line followed by *Baer* if it should happen to be the second name of that group, on the second dark ruled line, and so on.

2. A name is written but once on the Sub-Index (except as noted in the next paragraph), no matter how many times the same name is repeated on the Main Index. Following the name is a column in which is written the page of the Main Index, where all entries of this name are to be placed.

3. Names similar in sound but spelled differently should be grouped together on the Main Index, and each variety of spelling noted on the Sub-Index, under its proper sub-divisions. Thus:

Bair-Bare-Baer	Lowery-Lowry
Bear-Baehr	Lourie, etc.
Shafer-Schaefer	Snyder-Snider
Sheffer-Shaefer	Schneider-Schmider
Read-Reed-Reid	Keyser-Keiser-Kizer
Kline-Klein	Pearson-Pierson

4. Names like *Schneider* and *Snyder* should appear in Sub-Index under *Se* and also *Sn*; *Pearson* and *Pierson* under *Ps* and *Pi*, etc. However, no notice of more than one style of spelling a name need be taken—and that the way it is spelled on the record—until it is spelled differently in a subsequent entry.

5. Odd names falling to the same Sub-Index column may be grouped together on the Main Index. For example, the names *Debler*, *Dedman*, *Debroski* and *Deator* being odd, and likely to be infrequent and all belonging to the same Sub-Index column, could be given the same page on the Main Index, and write in the column in red ink, "For names not listed here, see page....."

6. Sub-Indexes can be renewed and rewritten at very little expense and it is so planned that this can be done in after years if they become defaced and worn.

This Index in loose leaf form is continuous and expansive. When the Binder becomes filled to its capacity, get another Binder and carry one or more letters into the new Binder. Continue doing this when necessary until you have a Binder for each sub-division or unit. It is thus designed to be a Continuous Index for a long period of years.

THE MAIN INDEX

7. Family Names appear together on the Main Index, the Sub-Index being a guide to the page on which such Family Names will be found.

8. If there are three or more columns on the page of the Main Index for given names, write the given name or names in the column in which the initial letter of first given name appears at head of column. By careful writing two given names can occupy the same line, one above the other, so that six given names, if two properly fall to each column can be entered on one line. When more than two fall to a column make a complete new line for each two thus remaining.

9. In paging the Main Index, each sub-division or unit indicated by the extension tab begins with page 1. On the back of that sheet is page 2, followed by pages 3, 4, 5, 6, etc. When more sheets are needed add them continuing the paging in regular order.

10. Add a sheet immediately following a group requiring additional space, giving it the same page as the page continued. Preferably with red ink letter number these pages thus: 2a, 2b, 2c, 2d; 4a, 4b, 4c, etc.

11. Don't try to arrange Family Name Groups in any particular order on the Main Index, except to have "A" names separated from the "B's" and so on. Austin can go on pg. 1, Armstrong p. 3, Abbott p. 5, Allen p. 7, or on any right hand oddly numbered page. If any order is attempted it should be to put the largest groups in front, but this is only a matter of convenience. After several years, when time has demonstrated that a name is not likely to fill both pages of a sheet, the left hand or evenly numbered pages may be used for a Name Group. After a still longer period and a name has only one or two entries on a page a new name may be given on the lower half of the same page.

If any point is not clear to you when beginning the Index or continuing its use, always feel free to write the manufacturer, who will cheerfully reply to any questions regarding the proper working of the system.



THIS SUB-INDEX
 IS AN INDEX TO THE GENERAL
 INDEX OF WHICH IT IS A PART

The pages of the General Index devoted to this Initial Letter follows immediately after this Sub-Index. Figures opposite the name indicate the page where entries are made.

EXTENSION TABS or the book itself represent the first unit of subdivision and refer to Surname Initials.

MARGINAL CUTS represent the second unit of subdivision, and are usually the Second Letter of Surname, or Guide Letters.

THE BLOCKS or *COLUMNS* on the Sub-Index, still further subdivide Names, according to the designations printed thereon.

The General Index can be ruled in any manner required, and is adapted for the indexing of all kinds of records, and for any number of names from 10,000 up to 1,000,000 or more.

COTT INDEXING SYSTEMS FOR PUBLIC RECORDS AND COMMERCIAL USE

Patented by C. M. Cott and Patents Pending

THE COTT INDEX COMPANY

INDEX BOOKS AND INDEX SYSTEMS INSTALLED FOR STATE, COUNTY AND MUNICIPAL RECORDS

Loose Leaf Indexes and Loose Leaf Records

COLUMBUS, OHIO, U. S. A.

U. S. Copyright No. 103632

THE COTT INDEX CO. Index Specialists Since 1888 **COLUMBUS, OHIO**

0.46

RENEW THESE IMPORTANT SHEETS WHEN BY USE THEY BECOME DEFACTED OR WORN
46 buff sheets and 20 tab sheets go to make up complete set No. 0 (designated by 0 preceding numbers)
82 buff sheets and 20 tab sheets go to make up complete set No. 1 Regular (designated by 0 preceding numbers)
104 buff sheets and 26 tab sheets go to make up complete set No. 1 Split (designated by 5 following numbers on certain sheets
J, K, L and M)
Economical to order complete sets. When ordering under letters J, K, L and M (lockets sets) give complete numbers, etc., appearing
on this margin. Order tab sheets by alphabet lettering.

Za Zb Zc Zd	Page	Ze to Zi to Zn	Page	Zo to Zt	Page	Zu to Zz	Page
		Zeigler	3				
		Zimmerman	4				
		Zipperer	5				

XYZ

Firms
and
Corpo-
rations
OVER

GRANTEE FILING DOCKET AND GENERAL INDEX TO REALTY DEEDS AND MORTGAGES — Echols County, Ga.

COTT FAMILY NAME INDEX—No. 9
Copyright 1939 A-122659

Locate Family Name by Front Index

Made by The Cott Index Company, Columbus, Ohio
Sold by Foote & Davies, Inc., Atlanta, Ga.

(2)

	GRANTEES FAMILY NAMES	GIVEN NAMES ABCDEFGHIJ	GIVEN NAMES JKLMNO	GIVEN NAMES PQRSTUVWXYZ	GRANTORS	DATE OF FILING				DATE OF INSTRUMENT			DATE OF RECORD			LOCATION OF PROPERTY OR OTHER DESCRIPTION	KIND OF INST.	BOOK	PAGE
						Month	Day	Year	Hr. M.	Month	Day	Year	Month	Day	Year				
Young		Eva Mae (Mrs.)			D. B. Daniels, et.al.	5	22	57	2:00 PM	5	8	56	5	22	57	16th Dist, LL 43 North Town Add. to Statenville Lot 3 Block R	W/D	6	74
Young			Lester, Jr., et.al.		Dewer Construction Co., Inc.	4	19	72	1:00 PM	4	19	72	4	19	72	16th Dist, LL 43 Lot 1 Parcel A	Corp/ Deed	11	450
Young			Mary P. et.al.		Dewer Construction Co., Inc.	4	19	72	1:00 PM	4	19	72	4	19	72	16th Dist, LL 43 Lot 1 Parcel A	Corp/ Deed	11	450
Young				Samuel Lee, et.al.	D. B. Daniels	12	20	72	2:20 PM	12		72	12	20	72	16th Dist, LL 43	W/D	12	214
Young		Claretha F., et.al.			D. B. Daniels	12	20	72	2:20 PM	12		72	12	20	72	16th Dist, LL 43	W/D	12	214
Young			James O., et.al.		Talmadge Sandlin	1	15	73	8:35 AM	1	12	73	1	15	73	11th Dist, LL 436 1 1/2 A.	W/D	12	288
Young				Shirley J., et.al.	Talmadge Sandlin	1	15	73	8:35 AM	1	12	73	1	15	73	11th Dist, LL 436 1 1/2 A.	W/D	12	288
Young				Troy	D. B. Daniels, et.al.	4	1	74	3:30 PM	12	31	73	4	2	74	16th Dist, LL 53	W/D	13	610
Young		Charles, Eta.al.			Ruth Bush	5	23	74	11:05 AM	5	29	73	5	23	74	11th Dist, LL 429 1/2 A. 1/2 interest	W/D	14	4
Young			Linda Gail, et.al.		Ruth Bush	5	23	74	11:05 AM	5	29	73	5	23	74	11th Dist, LL 429 1/2 A. 1/2 interest	W/D	14	4

GRANTEE FILING DOCKET AND GENERAL INDEX TO REALTY DEEDS AND MORTGAGES — Echols County, Ga.

COTT FAMILY NAME INDEX—No. 9
Copyright 1935 A-12269

Locate Family Name by Front Index

Made by The Cott Index Company, Columbus, Ohio
Sold by Foote & Davies, Inc., Atlanta, Ga.

(3)

GRANTEES FAMILY NAMES	GIVEN NAMES ABCDEFGHIJ	GIVEN NAMES JKLMNO	GIVEN NAMES PQRSTUVWXYZ	GRANTORS	DATE OF FILING				DATE OF INSTRUMENT			DATE OF RECORD			LOCATION OF PROPERTY OR OTHER DESCRIPTION	KIND OF INST.	BOOK	PAGE
					Month	Day	Year	Hr. M.	Month	Day	Year	Month	Day	Year				
Zeigler		J. A.		S. A. Wetherington	4	10	29	9:00 AM	9	10	26	9	24	29	11th Dist, LL 444 125 A.	W/D	X	416
Zeigler		Lee L.		A. G. Zeigler	12	30	29	3:00 PM	10	11	29	1	27	30	12th Dist, LL 77 Town of Haylow Lot 2 Block 70	W/D	X	467
Zeigler	A. G., et.al.			Washington Butler	5	13	30	11:00 AM	12	30	27	5	27	30	12th Dist, LL 77 Town of Haylow Lots 2,3,4 Block 146	W/D	X	511
Zeigler	G. M., et.al.			Washington Butler	5	13	30	11:00 AM	12	30	27	5	27	30	12th Dist, LL 77 Town of Haylow Lots 2,3,4 Block 146	W/D	X	511
Zeigler	A. G., et.al.			Anna Butler	5	13	30	11:00 AM	12	30	27	5	27	30	12th Dist, Town of Haylow Lots 5,6 Block 146	W/D	X	512
Zeigler	G. M., et.al.			Anna Butler	5	13	30	11:00 AM	12	30	27	5	27	30	12th Dist, Town of Haylow Lots 5,6 Block 146	W/D	X	512
Zeigler	Ethel			D. W. Terrell	6	2	31	8:00 AM	7	6	29	6	2	31	11th Dist, LL 442 75 A.	W/D	Y	26
Zeigler	Carroll B., et.al.			Laura Howell	4	1	35	12:30 PM	3	27	35	4	1	35	11th Dist, LL 442 75 A.	Q/C/D	Y	444
Zeigler	Carroll B., Jr., et.al.			Laura Howell	4	1	35	12:30 PM	3	27	35	4	1	35	11th Dist, LL 442 75 A.	Q/C/D	Y	444
Zeigler		Odell, et.al.		Laura Howell	4	1	35	12:30 PM	3	27	35	4	1	35	11th Dist, LL 442 75 A.	Q/C/D	Y	444
Zeigler		Inez, et.al.		Laura Howell	4	1	35	12:30 PM	3	27	35	4	1	35	11th Dist, LL 442 75 A.	Q/C/D	Y	444
Zeigler	Elizabeth, et.al.			Laura Howell	4	1	35	12:30 PM	3	27	35	4	1	35	11th Dist, LL 442 75 A.	Q/C/D	Y	444
Zeigler			Ruth, et.al.	Laura Howell	4	1	35	12:30 PM	3	27	35	4	1	35	11th Dist, LL 442 75 A.	Q/C/D	Y	444
Zeigler	Catherine			Laura Howell Touchton	1	17	46	10:00 AM	12	7	45	1	17	46	11th Dist, LL 442 245 A.	W/D	A2	393
Zeigler		Lee L.		Grover B. Lee	11	13	52	10:00 AM	4	12	51	11	13	52	12th Dist, LL Town of Haylow Lot 2 Block 103	W/D	A4	83
Zeigler		Lee L., et.al.		Nellie E. Herndon (Mrs.)	2	13	53	3:00 PM	12	12	51	2	13	53	16th Dist, LL 50 Town of Statenville Lots 9,10 Block B	W/D	A4	169

GRANTEE FILING DOCKET AND GENERAL INDEX TO REALTY DEEDS AND MORTGAGES — Echols County, Ga.

(3)

COTT FAMILY NAME INDEX—No. 0
Copyright 1938 A-122569

Locate Family Name by Front Index

REG. U. S. PAT. OFFICE *Chas. C. Cook* County Indexes Since 1888
An Identifying Trade Mark

GRANTEES FAMILY NAMES	GIVEN NAMES ABCDEFGHIJ	GIVEN NAMES KLMNOP	GIVEN NAMES PQRSTUVWXYZ	GRANTORS	DATE OF FILING				DATE OF INSTRUMENT			DATE OF RECORD			LOCATION OF PROPERTY OR OTHER DESCRIPTION	KIND OF INST.	BOOK	PAGE
					Month	Day	Year	Hr. M.	Month	Day	Year	Month	Day	Year				
Zeigler	Alma R., et.al.			Nellie E. Herndon (Mrs.)	2	13	53	3:00 PM	12	12	51	2	13	53	16th Dist, LL 50 Town of Statenville Lots 9,10 Block B	W/D	A4	169
Zeigler		L. L.		First National Bank of Valdosta	3	11	53	1:00 PM	3		53	3	19	53	12th Dist, LL 77 Town of Haylow Lot 2 Block 70	Q/C/D	A4	195
Zeigler			W. M.	Matt Bradley	4	1	53	9:00 AM	3	27	53	4	10	53	Town of Haylow Lot 6 Block 135 Affidavit of Ownership	AFFID	A4	219
Zeigler		Lee L., et.al.		Conrad Zeigler	12	20	55	4:00 PM	1	15	55	12	21	55	16th Dist, LL 50 Mrs. Nellie Herndon Subdivision Lots 9,10 Block B	M/D	5	258
Zeigler		Lee L.		Nellie E. Herndon (Mrs.)	1	9	56	3:00 PM	1	4	56	1	26	56	16th Dist, LL 50 Mrs. Nellie Herndon Subdivision Lot 11 Block B	W/D	5	265
Zeigler	Carroll B.			Odell Zeigler Stenson, et.al.	11	2	56	1:00 AM		49		11	5	56	11th Dist, LL 442 75 A.	W/D	5	472
Zeigler		Lee L., et.al.		G. H. Westberry	12	8	58	9:00 AM	7	24	57	12	9	58	16th Dist, LL 4	W/D	6	567
Zeigler	Alma, et.al.			G. H. Westberry	12	8	58	9:00 AM	7	24	57	12	9	58	16th Dist, LL 4	W/D	6	567
Zeigler		L. L.		D. B. Daniels, et.al.	1	8	60	9:30 AM	6	15	59	1	8	60	16th Dist, LL 43 North Town Add. to Statenville Lots 1,4 Block L	W/D	7	204
Zeigler		L. L.		Glen H. Westberry (Mrs.), et.al.	3	7	61	9:20 AM	3	7	61	3	14	61	L. L. Zeigler residence	W/D	7	417
Zeigler	Conrad			Lee L. Zeigler, et.al.	6	1	62	8:30 AM	4	15	55	6	6	62	16th Dist, LL 50 Nellie Herndon Subdivision Lots 9,10 Block B	W/D	8	62
Zeigler	Conrad Lee			Lee L. Zeigler, et.al.	6	1	62	8:45 AM	5	28	62	6	6	62	Nellie Herndon Subdivision Lot 11 Block 11	W/D	8	62
Zeigler	Alma R., et.al.			D. B. Daniels, et.al.	7	12	62	8:15 AM	5	16	62	7	16	62	16th Dist, LL 43 Daniels & Herndon Subdivision Lots 1,2,3,4	W/D	8	80
Zeigler		L. L., et.al.		D. B. Daniels, et.al.	7	12	62	8:15 AM	5	16	62	7	16	62	16th Dist, LL 43 Daniels & Herndon Subdivision Lots 1,2,3,4	W/D	8	80
Zeigler		Lawrence		Nolie Zeigler White	4	1	68	8:30 AM	3	29	68	4	2	68	11th Dist, LL 478 1 A.	W/D	10	75
Zeigler	Conrad			Tommie Smith	5	21	68	8:40 AM	5	17	68	5	21	68	16th Dist, LL 133,134 78 A.	W/D	10	89

GRANTEE FILING DOCKET AND GENERAL INDEX TO REALTY DEEDS AND MORTGAGES — Echols County, Ga.

COTT FAMILY NAME INDEX—No. 0
Copyright 1935 A-122559

Locate Family Name by Front Index

Made by The Cott Index Company, Columbus, Ohio
Sold by Foote & Davis, Inc., Atlanta, Ga.

(3)

GRANTEES FAMILY NAMES	GIVEN NAMES ABCDEFGHIJ	GIVEN NAMES JKLMNO	GIVEN NAMES PQRSTUVWXYZ	GRANTORS	DATE OF FILING				DATE OF INSTRUMENT			DATE OF RECORD			LOCATION OF PROPERTY OR OTHER DESCRIPTION	KIND OF INST.	BOOK	PAGE
					Month	Day	Year	Hr. M.	Month	Day	Year	Month	Day	Year				
Zeigler	Alma, et.al.			D. B. Daniels, et.al.	9	16	69	10:50 AM	8	29	69	9	18	69	16th Dist, LL 43 Daniels & Herndon Subdivision Lots 5,6,7,8,9,10	W/D	10	348
Zeigler		Lee L., et.al.		D. B. Daniels, et.al.	9	16	69	10:50 AM	8	29	69	9	18	69	16th Dist, LL 43 Daniels & Herndon Subdivision Lots 5,6,7,8,9,10	W/D	10	348
Zeigler		Nolie Stenson (Mrs.)		Lawrence E. Zeigler, et.al.	2	27	70	2:00 PM	1	1	70	3	3	70	11th Dist, LL 478 5 A.	W/D	10	421
Zeigler	Carroll B., Jr., et.al.			Nolie Stenson Zeigler, et.al.	2	27	70	2:00 PM	1		70	3	3	70	11th Dist, LL 442 75 A.	W/D	10	422
Zeigler	David W., et.al.			Carroll B. Zeigler, et.al.	2	27	70	2:00 PM	1	1	70	3	4	70	11th Dist, LL 478 75 A.	W/D	10	423
Zeigler		Lawrence E., et.al.		Carroll B. Zeigler, et.al.	2	27	70	2:00 PM	1	1	70	3	4	70	11th Dist, LL 478 75 A.	W/D	10	423
Zeigler			Wesley C.	Ruth Zeigler Tedder	9	2	70	9:00 AM	12	27	69	9	2	70	Power of Attorney	P/A	10	533
Zeigler			Wesley C.	Betty Jean Zeigler Bennett	9	2	70	9:00 AM	12	29	69	9	2	70	Power of Attorney	P/A	10	535
Zeigler			Wesley C.	Carroll B. Zeigler, Jr.	9	2	70	9:00 AM	12	29	69	9	2	70	Power of Attorney	P/A	10	537
Zeigler			Wesley C.	Lawrence Zeigler	9	2	70	9:00 AM	12	29	69	9	2	70	Power of Attorney	P/A	10	539
Zeigler			Wesley C.	H. E. Zeigler	9	2	70	9:00 AM	12	29	69	9	2	70	Power Of Attorney	P/A	10	541
Zeigler			Wesley C.	Ada Z. Davis (Mrs.)	9	2	70	9:00 AM	12	29	69	9	2	70	Power of Attorney	P/A	10	543
Zeigler			Wesley C.	Nolie Marie White	9	2	70	9:00 AM	12	29	69	9	2	70	Power of Attorney	P/A	10	545
Zeigler			Wesley C.	Odelle Zeigler Stinson	9	2	70	9:00 AM	1	19	69	9	2	70	Power of Attorney	P/A	10	547
Zeigler			Wesley C.	Nell Stanfield	9	2	70	9:00 AM	1	13	69	9	2	70	Power of Attorney	P/A	10	549
Zeigler			Wesley C.	David W. Zeigler	9	2	70	9:00 AM	1	15	69	9	2	70	Power of Attorney	P/A	10	551

GRANTEE FILING DOCKET AND GENERAL INDEX TO REALTY DEEDS AND MORTGAGES — Echols County, Ga.

(3)

COTT FAMILY NAME INDEX—No. 0
Copyright 1938 A-122559

Locate Family Name by Front Index

REG. U. S. PAT. OFFICE *Chas. McCall* County Indexes Since 1888
An Identifying Trade Mark

GRANTEES FAMILY NAMES	GIVEN NAMES ABCDEFGHIJ	GIVEN NAMES KLMNOP	GIVEN NAMES QRSTUVWXYZ	GRANTORS	DATE OF FILING				DATE OF INSTRUMENT			DATE OF RECORD			LOCATION OF PROPERTY OR OTHER DESCRIPTION	KIND OF INST.	BOOK	PAGE	
					Month	Day	Year	Hr. M.	Month	Day	Year	Month	Day	Year					
Zeigler				Wesley C. Mary M. Clark (Mrs.)	9	2	70	9:00 AM	12	29	69	9	2	70	Power of Attorney	P/A	10	553	
Zeigler				Wesley C. W. T. Zeigler	9	2	70	9:00 AM	1	12	70	9	2	70	Power of Attorney	P/A	10	555	
Zeigler				Wesley C. Inez Davis	9	2	70	9:00 AM	1	12	70	9	2	70	Power of Attorney	P/A	10	557	
Zeigler				Wesley C. Mary Zeigler Permenter	9	2	70	9:00 AM	1	14	70	9	2	70	Power of Attorney	P/A	10	559	
Zeigler				J. A. (Estate) (by Att-in-fact)	Ralph Daugharty, et.al.	9	2	70	9:15 AM	9	1	70	9	2	70	11th Dist, LL 443,444 40 A.	L/D	10	564
Zeigler				Wesley C. (as Att-in-fact)	Ralph Daugharty, et.al.	9	2	70	9:15 PM	9	1	70	9	2	70	11th Dist, LL 443,444 40 A.	L/D	10	564
Zeigler				Wesley C.	Ralph Daugharty, et.al.	9	2	70	9:20 AM	9	1	70	9	2	70	11th Dist, LL 444 50 A.	W/D	10	566
Zeigler	Conrad L., et.al.			James L. Raulerson, et.al.	4	15	71	9:15 AM	4	13	71	4	15	71	16th Dist, LL 50 Nellie Herndon Subdivision Lot 8 Block B	W/D	11	219	
Zeigler		Marjorie M. et.al.		James L. Raulerson	4	15	71	9:15 AM	4	13	71	4	15	71	16th Dist, LL 50 Nellie Herndon Subdivision Lot 8 Block B	W/D	11	219	
Zeigler	David			Lawrence Zeigler	11	29	71	8:45 AM	11	26	71	11	29	71	11th Dist, LL 478 23.304 A. Tract B	W/D	11	342	
Zeigler	Bobby			Bobby R. Turner	12	7	71	3:15 AM	12	6	71	12	7	71	11th Dist, LL 491	W/D	11	345	
Zeigler	Bobby			Bobby R. Turner	2	2	72	10:25 AM	1	31	72	2	2	72	11th Dist, LL 491	Q/C/D	11	345	
Zeigler		Leonard M., et.al.		Wesley C. Zeigler (Estate)	6	20	72	9:00 AM	6	14	72	6	20	72	11th Dist, LL 444 50 A.	EXE/D	11	521	
Zeigler		Lawrence		Betty Zeigler Bennett, et.al.	10	12	72	10:00 AM	11	26	73	10	12	72	11th Dist, LL 478 23.304 A.	W/D	12	119	
Zeigler	Alma R., et.al.			Nancy B. Westberry Curls (Mrs.) et.al.	1	26	73	8:40 AM	1	13	73	1	26	73	16th Dist, LL 43 1 A.	D/Cor	12	293	
Zeigler		Lee L., et.al.		Nancy B. Westberry Curls (Mrs.) et.al.	1	26	73	8:40 AM	1	13	73	1	26	73	16th Dist, LL 43 1 A.	D/Cor	12	293	

GRANTEE FILING DOCKET AND GENERAL INDEX TO REALTY DEEDS AND MORTGAGES — Echols County, Ga.

COTT FAMILY NAME INDEX—No. 0
Copyright 1933 A-122669

Locate Family Name by Front Index

Made by The Cott Index Company, Columbus, Ohio
Sold by Foote & Davies, Inc., Atlanta, Ga.

(3)

GRANTEES FAMILY NAMES	GIVEN NAMES ABCDEFGHIJ	GIVEN NAMES JKLMNO	GIVEN NAMES PQRSTUVWXYZ	GRANTORS	DATE OF FILING				DATE OF INSTRUMENT			DATE OF RECORD			LOCATION OF PROPERTY OR OTHER DESCRIPTION	KIND OF INST.	BOOK	PAGE
					Month	Day	Year	Hr. M.	Month	Day	Year	Month	Day	Year				
Zeigler	Carroll B.			Ruth Zeigler Tedder	7	12	73	10:40 AM	3	31	73	7	12	73	11th Dist, LL 442 75 A.	W/D	13	218
Zeigler	Carroll B., Jr.			Odelle Zeigler Stinson, et.al.	7	1	74	10:15 AM	5	18	74	7	2	74	11th Dist, LL 442 Parcel D & E on plat	W/D	14	41
Zeigler	Horce			Catherine Zeigler	4	2	76	10:40 AM	3	27	76	4	2	76	11th Dist, LL 441,442 320 A.	W/D	15	345
Zeigler	Alma R.			Brunelle R. Boyd	12	6	76	3:30 PM	10	13	76	12	6	76	12th Dist, LL 77 1 A. 1/8 interest	W/D	16	1
Zeigler	Alma R.			J. H. Raulerson	12	6	76	3:30 PM	10	13	76	12	6	76	12th Dist, LL 77 1 A. 2-1/8 interest	W/D	16	2
Zeigler		Marjorie M.		Conrad Zeigler	5	16	80	1:20 PM	5	15	80	5	16	80	16th Dist, LL 50 Nellie Herndon Subdivision Lots 9,10,11 Block B	W/D	19	15
Zeigler	Alma, et.al.			S. W. Raulerson	8	14	80	9:50 AM	8	12	80	8	14	80	12th Dist, LL 77 Town of Haylow	W/D	19	121
Zeigler		Lee L., et.al.		S. W. Raulerson	8	14	80	9:50 AM	8	12	80	8	14	80	12th Dist, LL 77 Town of Haylow	W/D	19	121
Zeigler			Richard E.	Lawrence E. Zeigler	10	3	80	10:00 AM	3	30	79	10	3	80	11th Dist, LL 478 1 A.	W/D	19	242

GRANTEE FILING DOCKET AND GENERAL INDEX TO REALTY DEEDS AND MORTGAGES — Echols County, Ga.

COTT FAMILY NAME INDEX—No. 6
Copyright 1933 A-122559

🔍 Locate Family Name by Front Index

Made by The Cott Index Company, Columbus, Ohio
Sold by Foote & Davies, Inc., Atlanta, Ga.

(4)

GRANTEES FAMILY NAMES	GIVEN NAMES ABCDEFGHIJ	GIVEN NAMES JKLMNO	GIVEN NAMES PQRSTUVWXYZ	GRANTORS	DATE OF FILING				DATE OF INSTRUMENT			DATE OF RECORD			LOCATION OF PROPERTY OR OTHER DESCRIPTION	KIND OF INST.	BOOK	PAGE
					Month	Day	Year	Hr. M.	Month	Day	Year	Month	Day	Year				
Zimmerman	H. B.			William A. Stone	6	27	61	8:15 AM	6	26	61	6	29	61	12th Dist, LL 64,65,80,81, et.al.	Assign O/G/L	7	460

GRANTEE FILING DOCKET AND GENERAL INDEX TO REALTY DEEDS AND MORTGAGES — Echols County, Ga.

MADE IN U.S.A. *Cott* County Indexes Since 1868
 REG. OFFICE An Identifying Trade Mark

👉 Locate Family Name by Front Index

COTT FAMILY NAME INDEX No. 8 © 1949
 Made by The Cott Index Company, Columbus, Ohio
 Sold by Marshall & Benson Co., Nashville, Tennessee

(5)

GRANTEES FAMILY NAMES	GIVEN NAMES A B C D E F G H	GIVEN NAMES I J K L M N O	GIVEN NAMES P Q R S T U V W X Y Z	GRANTORS	DATE OF FILING				DATE OF INSTRUMENT			DATE OF RECORD			LOCATION OF PROPERTY OR OTHER DESCRIPTION	KIND OF INST.	BOOK	PAGE	
					Month	Day	Year	Hr. M.	Month	Day	Year	Month	Day	Year					
Zipperer				Mabelle (Mrs.)					12:00 N	8	1	21	4	14	43	11th Dist, LL 303 50 A.	W/D	A1	194
Zipperer				Mabelle (Mrs.)					12:00 N	8	1	21	4	14	43	5 Acres	W/D	A1	194